

Mapped, edited, and published by the Geological Survey

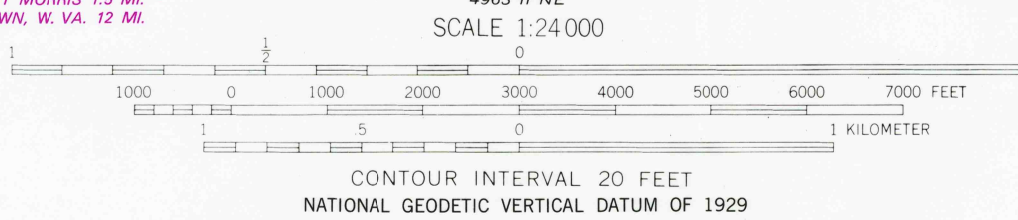
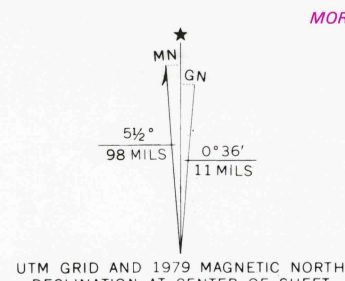
Control by USGS and USC&GS

Topography by photogrammetric methods from aerial
photographs taken 1958. Field checked 1961


Polyconic projection. 1927 North American datum
10,000-foot grid based on Pennsylvania coordinate system
south zone
1000-meter Universal Transverse Mercator grid ticks,
zone 17, shown in blue

To place on the predicted North American Datum 1983
move the projection lines 5 meters south and
18 meters west as shown by dashed corner ticks

There may be private inholdings within the boundaries of
the National or State reservations shown on this map
Fine red dashed lines indicate selected fence and field lines where
generally visible on aerial photographs. This information is unchecked



THIS MAP COMPLIES WITH NATIONAL MAP ACCURACY STANDARDS
FOR SALE BY U.S. GEOLOGICAL SURVEY, RESTON, VIRGINIA 22092
A FOLDER DESCRIBING TOPOGRAPHIC MAPS AND SYMBOLS IS AVAILABLE ON REQUEST



GARARDS FORT, PA.

N 3945—W 8000/7.5

1961
PHOTOREVISED 1979
AMS 4963 1 SE—SERIES V851

RETURN TO:
USGS AND HISTORICAL MAP ARCHIVES

DEC 30 1983