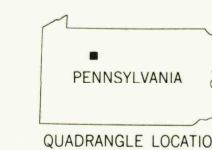
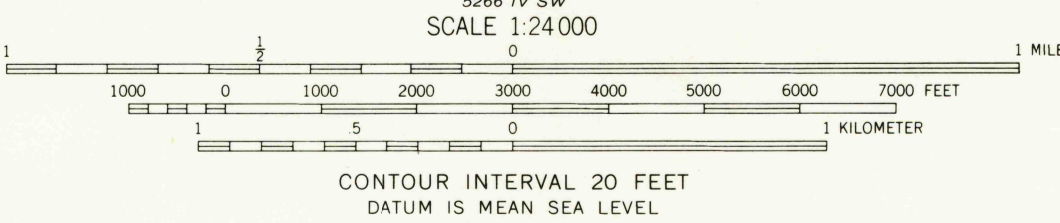
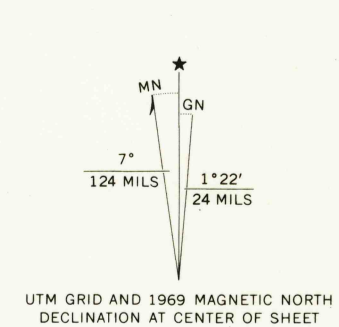




Mapped, edited, and published by the Geological Survey
Control by USGS and USC&GS
Topography by photogrammetric methods from aerial photographs
taken 1968. Field checked 1969
Polyconic projection. 1927 North American datum
10,000-foot grid based on Pennsylvania coordinate system, north zone
1000-meter Universal Transverse Mercator grid ticks,
zone 17, shown in blue
Only selected wells shown in gas fields. Numerous wells omitted



ROAD CLASSIFICATION
Light-duty road, all weather, improved surface
Unimproved road, fair or dry weather

USGS
HISTORICAL FILE
TOPOGRAPHIC DIVISION

HALLTON, PA.
NW/4 HALLTON 15' QUADRANGLE
N4122.5-W7852.5/7.5
1969
AMS 5266 IV NW-SERIES V831

JUL 14 1972
2570