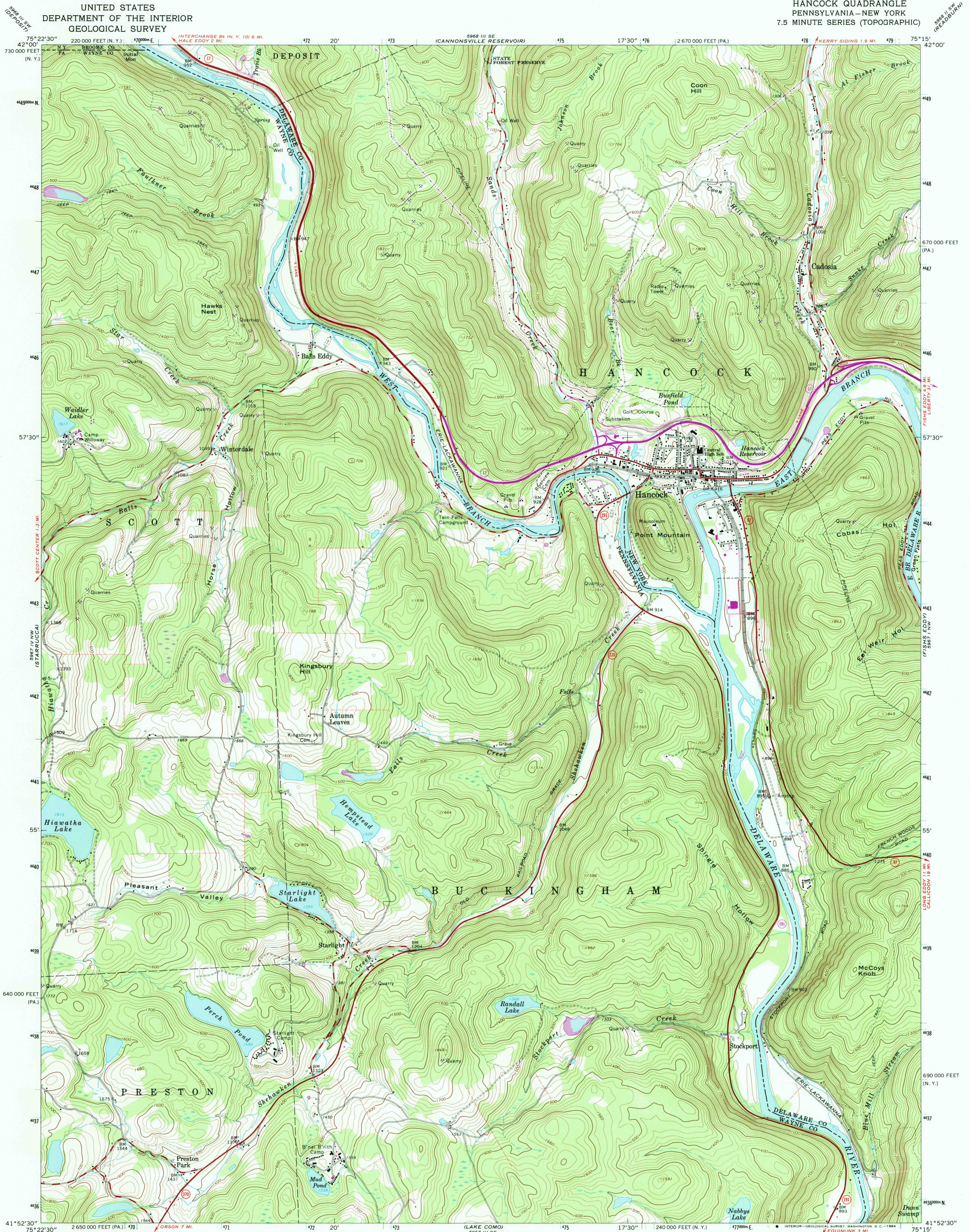
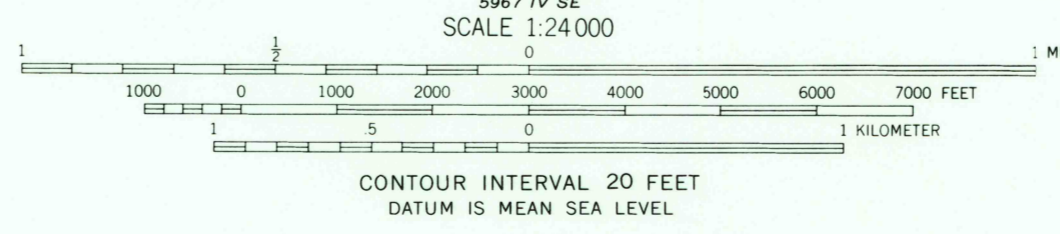
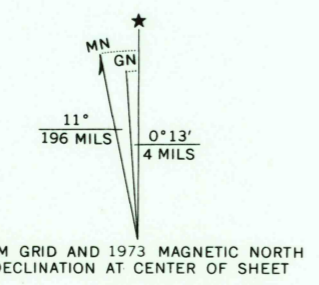


UNITED STATES
DEPARTMENT OF THE INTERIOR
GEOLOGICAL SURVEY

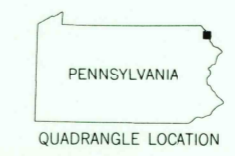
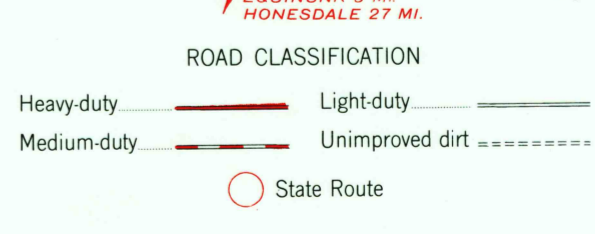
HANCOCK QUADRANGLE
PENNSYLVANIA—NEW YORK
7.5 MINUTE SERIES (TOPOGRAPHIC)



Maped, edited, and published by the Geological Survey in cooperation with New York Department of Public Works
Control by USGS and USC&GS
Topography by photogrammetric methods from aerial photographs taken 1963. Field checked 1965
Polyconic projection. 1927 North American datum
10,000-foot grids based on Pennsylvania coordinate system, north zone, and New York coordinate system, east zone
1000-meter Universal Transverse Mercator grid ticks, zone 18, shown in blue
Fine red dashed lines indicate selected fence and field lines where generally visible on aerial photographs. This information is unchecked
Revisions shown in purple compiled in cooperation with State of Pennsylvania agencies from aerial photographs taken 1973. This information not field checked



Map photinspected 1980
No major culture or drainage changes observed



HANCOCK, PA. — N. Y.

N4152.5—W7515/7.5
PHOTOINSPECTED 1980
1965
PHOTOREVISED 1973
AMS 5967 IV NE—SERIES V851

RETURN TO:
USGS AND HISTORICAL MAP ARCHIVES