

Mapped, edited, and published by the Geological Survey

Control by USGS and NOS/NOAA

Topography by photogrammetric methods from aerial photographs taken 1957. Field checked 1959



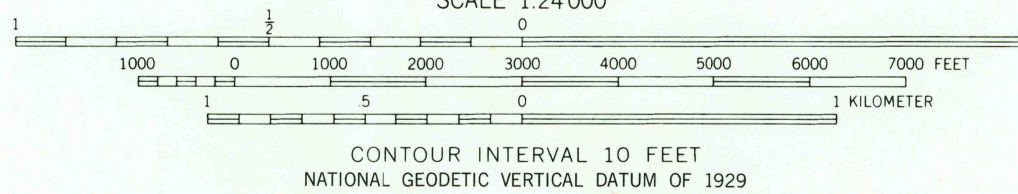
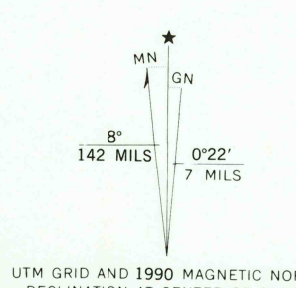
Polyconic projection. 1927 North American Datum 10,000-foot grid ticks based on Pennsylvania coordinate system, north zone

1000-meter Universal Transverse Mercator grid ticks, zone 17, shown in blue

To place on the predicted North American Datum 1983 move the projection lines 2 meters south and 17 meters west as shown by dashed corner ticks

Fine red dashed lines indicate selected fence and field lines where generally visible on aerial photographs. This information is uncheckd

There may be private inholdings within the boundaries of the National or State reservations shown on this map



HARTSTOWN, PA.
41080-E4-TF-024

1959
PHOTOREVISED 1990
DMA 4967 III SW—SERIES Y831

THIS MAP COMPLIES WITH NATIONAL MAP ACCURACY STANDARDS
FOR SALE BY U. S. GEOLOGICAL SURVEY
DENVER, COLORADO 80225 OR RESTON, VIRGINIA 22092
A FOLDER DESCRIBING TOPOGRAPHIC MAPS AND SYMBOLS IS AVAILABLE ON REQUEST

Revisions shown in purple and woodland compiled in cooperation with Commonwealth of Pennsylvania agencies from aerial photographs taken 1987 and other sources. This information not field checked. Map edited 1990

SEP 19 1990
REC'D FILE COPY