
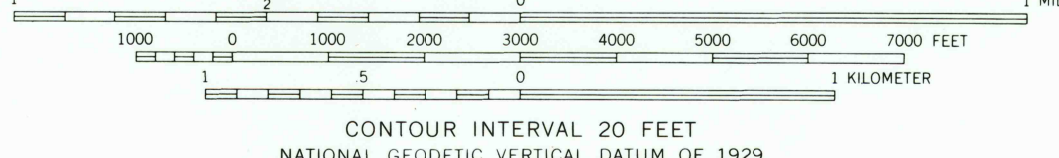
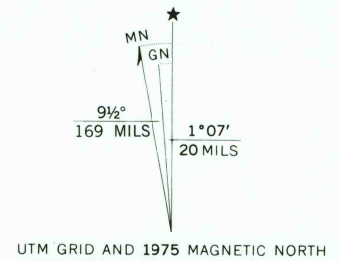


Mapped, edited, and published by the Geological Survey  
Control by USGS and USC&GS  
Topography by photogrammetric methods from aerial photographs  
taken 1966 and 1967. Field checked 1968  
Polyconic projection. 1927 North American datum  
10,000-foot grid based on Pennsylvania coordinate system, north zone  
1000-meter Universal Transverse Mercator grid ticks, zone 18,  
shown in blue  
Fine red dashed lines indicate selected fence and field lines where  
generally visible on aerial photographs. This information is unchecked  
Revisions shown in purple compiled in cooperation with  
State of Pennsylvania agencies from aerial photographs  
taken 1975. This information not field checked



**ROAD CLASSIFICATION**  
Primary highway, hard surface ————  
Secondary highway, hard surface ————  
Light-duty road, hard or improved surface ————  
Unimproved road ————  
Interstate Route ————  
U. S. Route ————  
State Route ————

RECEIVED  
JUN 10 2003

HUGHESVILLE, PA.

N4107.5—W7637.5/7.5

1968  
PHOTOREVISED 1975  
AMS 5666 II NW—SERIES V831

THIS MAP COMPLIES WITH NATIONAL MAP ACCURACY STANDARDS  
FOR SALE BY U.S. GEOLOGICAL SURVEY, RESTON, VIRGINIA 22092  
A FOLDER DESCRIBING TOPOGRAPHIC MAPS AND SYMBOLS IS AVAILABLE ON REQUEST



USGS Library  
Reston, VA.  
Topo Archive

