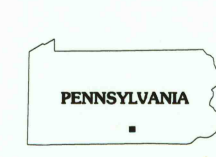
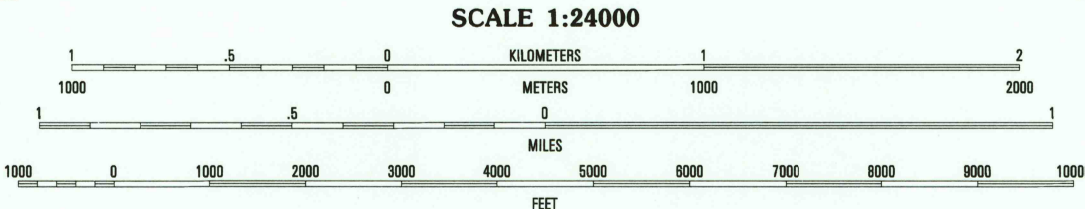
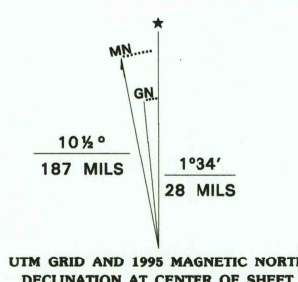


Produced by the United States Geological Survey
Compiled from imagery dated 1988 and other sources.
Field checked 1990. Map edited 1995.
North American Datum of 1983 (NAD 83). Projection and
blue 1000-meter ticks: Universal Transverse Mercator, zone 18
2 500-meter ticks: Pennsylvania Coordinate System of 1983 (south zone)
North American Datum of 1927 (NAD 27) is shown by dashed
corner ticks. The values of the shift between NAD 83 and NAD 27
for 7.5-minute intersections are obtainable from National Geodetic
Survey NADCON software.
There may be private inholdings within the boundaries of
the National or State reservations shown on this map.



QUADRANGLE LOCATION

1	2	3
4	5	6
7	8	9

ADJOINING 7.5' QUADRANGLE NAMES

ROAD CLASSIFICATION

Primary highway: Light-duty road, hard or improved surface
Secondary highway: Unimproved road
Interstate Route: U.S. Route: State Route

IRON SPRINGS, PA
39077-G4-TF-024

1990
DMA 5563 IV SW - SERIES V831

U.S. GEOLOGICAL SURVEY
MAR 07 2008
RESTON, VA

USGS Library
Reston, VA.
Topo Archive

3 1818 0053336 2

9 780607 003154