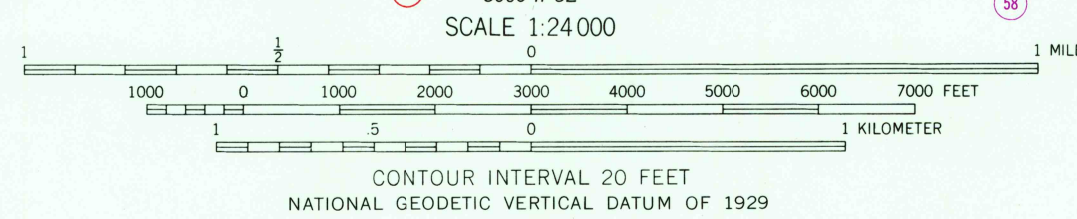
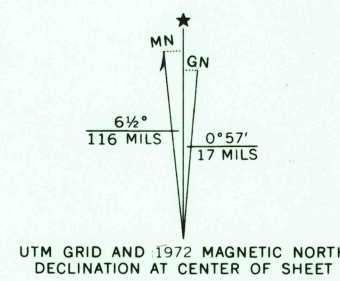



Mapped, edited, and published by the Geological Survey
Control by USGS, NOS/NOAA, and USCE
Topography by photogrammetric methods from aerial
photographs taken 1962. Field checked 1963
Polyconic projection. 10,000-foot grid ticks based on
Pennsylvania coordinate system, north zone
1000-meter Universal Transverse Mercator grid ticks
zone 17, shown in blue. 1927 North American Datum
To place on the predicted North American Datum 1983
move the projection lines 3 meters south and
19 meters west as shown by dashed center ticks
Fine red dashed lines indicate selected fence and field lines where
generally visible on aerial photographs. This information is unchecked



THIS MAP COMPLIES WITH NATIONAL MAP ACCURACY STANDARDS
FOR SALE BY U. S. GEOLOGICAL SURVEY, RESTON, VIRGINIA 22092
A FOLDER DESCRIBING TOPOGRAPHIC MAPS AND SYMBOLS IS AVAILABLE ON REQUEST



ROAD CLASSIFICATION
Heavy-duty ——— Light-duty ———
Medium-duty ——— Unimproved dirt ———
State Route ———
Interstate Route ———

KNOX, PA.

N4107.5—W7930/7.5
PHOTOINSPECTED 1977
1963
PHOTOREVISED 1972
AMS 5066 II NE—SERIES V851

Revisions shown in purple compiled in cooperation with
State of Pennsylvania agencies from aerial photographs
taken 1972. This information not field checked
Map photoinspected 1977
No major culture or drainage changes observed

AUG 11 1983