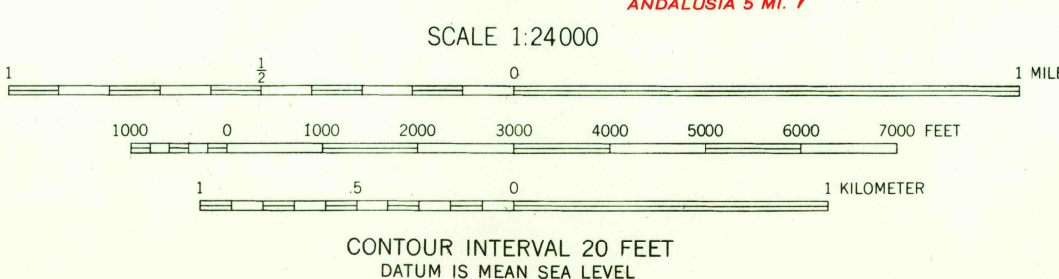
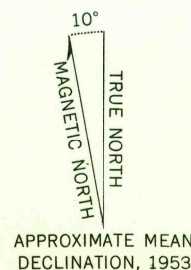



Map by Army Map Service  
Edited and published by the Geological Survey  
Control by USC&GS

Topography from aerial photographs by stereophotogrammetric methods. Aerial photographs taken 1942  
Culture revised by the Geological Survey 1953

Polyconic projection. 1927 North American datum  
10,000-foot grid based on Pennsylvania coordinate system,  
south zone  
1000-meter Universal Transverse Mercator grid ticks,  
zone 18, shown in blue



USGS  
Historical File  
Topographic Division



ROAD CLASSIFICATION  
Heavy-duty ——— Light-duty ———  
Medium-duty ——— Unimproved dirt ———  
U.S. Route ——— State Route ———

LANGHORNE, PA.  
NW/4 BURLINGTON 15' QUADRANGLE  
N4007.5-W7452.5/7.5

1953

THIS MAP COMPLIES WITH NATIONAL MAP ACCURACY STANDARDS  
FOR SALE BY U. S. GEOLOGICAL SURVEY, WASHINGTON 25, D. C.  
A FOLDER DESCRIBING TOPOGRAPHIC MAPS AND SYMBOLS IS AVAILABLE ON REQUEST

DEC 12 1962

7180