

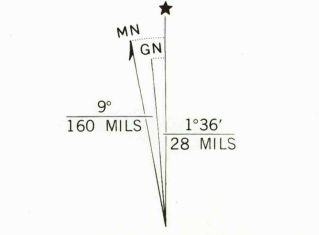


Produced and published by the Geological Survey
in cooperation with the Soil Conservation Service

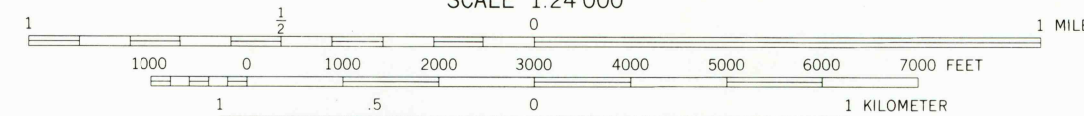
Orthophotograph prepared from 1:80,000-scale
aerial photograph taken May 1, 1977

Projection and 10,000-foot grid ticks: Pennsylvania
coordinate system, north zone (Lambert conformal conic)
1000-meter Universal Transverse Mercator grid,
zone 18. 1927 North American datum

Photomagey rectified by automatic correlation




UTM GRID AND 1977 MAGNETIC NORTH
DECLINATION AT CENTER OF SHEET



THIS MAP COMPLIES WITH NATIONAL MAP ACCURACY STANDARDS
FOR SALE BY U. S. GEOLOGICAL SURVEY, RESTON, VIRGINIA 22092

PRINCIPAL NUMBERED HIGHWAYS

Interstate Route U. S. Route State Route



USGS
Historical File
Topographic Division

This quadrangle area also covered by
1:24,000-scale topographic map

MILLHEIM, PA.
N4052.5-W7722.5/7.5

1977

AMS 5565 IV NW-SERIES V031

MAY 14 1980

800