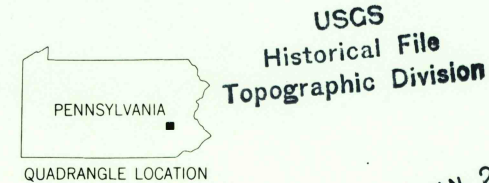
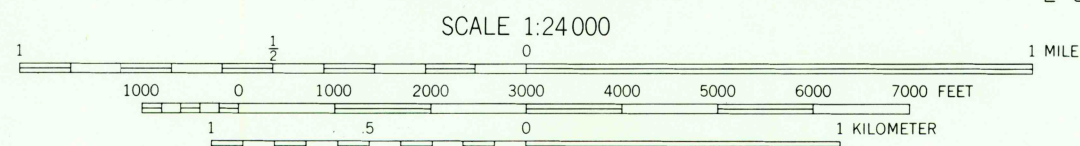
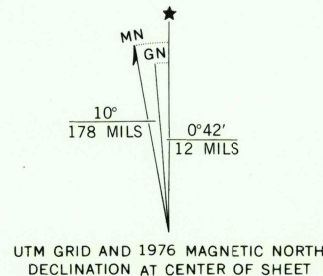


UNITED STATES  
DEPARTMENT OF THE INTERIOR  
GEOLOGICAL SURVEY

ORWIGSBURG QUADRANGLE  
PENNSYLVANIA  
7.5 MINUTE SERIES ORTHOPHOTOQUAD



Produced and published by the Geological Survey  
in cooperation with the Soil Conservation Service  
Orthophotograph prepared from 1:80,000-scale  
aerial photograph taken October 12, 1976  
Projection and 10,000-foot grid ticks: Pennsylvania  
coordinate system, south zone (Lambert conformal conic)  
1000-meter Universal Transverse Mercator grid,  
zone 18. 1927 North American datum  
Photom imagery rectified by optical scanning  
which may produce double or mismatched images;  
use the mean of image positions for map point



JUN 28 1979

This quadrangle area also covered by  
1:24,000-scale topographic map

ORWIGSBURG, PA.  
N4037.5-W7600/7.5

1976

AMS 5765 II NE-SERIES V031