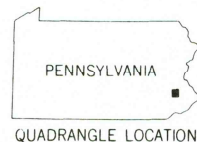
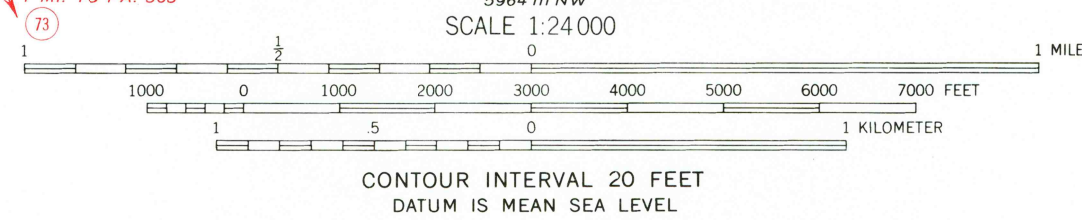
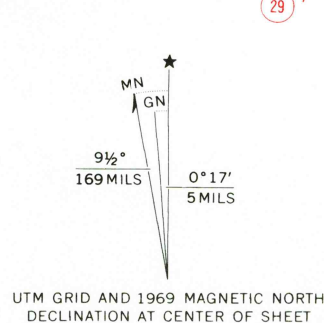


UNITED STATES
DEPARTMENT OF THE INTERIOR
GEOLOGICAL SURVEY

PERKIOMENVILLE QUADRANGLE
PENNSYLVANIA
7.5 MINUTE SERIES (TOPOGRAPHIC)
SW 1/4 QUAKERTOWN 15' QUADRANGLE



Mapped by the Army Map Service
Edited and published by the Geological Survey
Control by USGS and USCGS
Topography by photogrammetric methods from aerial photographs
taken 1942. Planimetry revised by the Geological Survey 1960
Polyconic projection. 1927 North American datum
10,000-foot grid based on Pennsylvania coordinate system,
south zone
1000-meter Universal Transverse Mercator grid ticks,
zone 18, shown in blue
Fine red dashed lines indicate selected fence and field lines where
generally visible on aerial photographs. This information is unchecked
Revisions shown in purple compiled by the Geological Survey in
cooperation with State of Pennsylvania agencies from aerial
photographs taken 1969. This information not field checked



ROAD CLASSIFICATION
Heavy-duty ————— Light-duty —————
Medium-duty ————— Unimproved dirt —————
State Route ○

USGS
Historical File
Topographic Division

PERKIOMENVILLE, PA.
SW 1/4 QUAKERTOWN 15' QUADRANGLE
N4015-W7522.5/7.5
1960
PHOTO-REVISED 1969
AMS 5964 IV SW-SERIES V831

APR 11 1974

1760

FOR SALE BY U.S. GEOLOGICAL SURVEY, WASHINGTON, D.C. 20242
A FOLDER DESCRIBING TOPOGRAPHIC MAPS AND SYMBOLS IS AVAILABLE ON REQUEST