

UNITED STATES
DEPARTMENT OF THE INTERIOR
GEOLOGICAL SURVEY

REWARD QUADRANGLE
PENNSYLVANIA
7.5 MINUTE SERIES (TOPOGRAPHIC)
SE 1/4 MILLERTOWN 15' QUADRANGLE




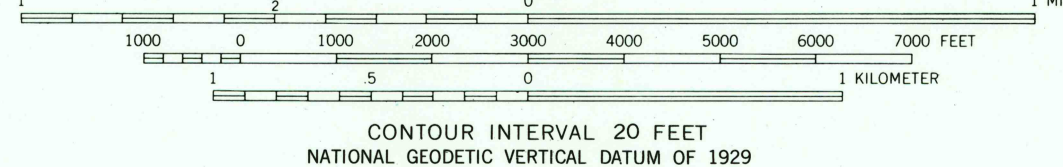
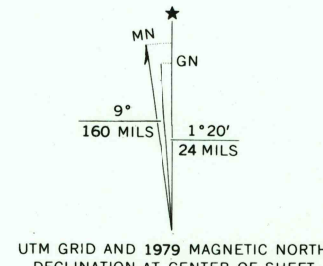
Mapped, edited, and published by the Geological Survey
Control by USGS and USC&GS

Topography from aerial photographs by photogrammetric methods
Aerial photographs taken 1958. Field check 1959

Polyconic projection. 1927 North American datum
10,000-foot grid based on Pennsylvania coordinate system,
south zone
1000-meter Universal Transverse Mercator grid ticks,
zone 18, shown in blue

Fine red dashed lines indicate selected fence and field lines where
generally visible on aerial photographs. This information is unchecked

Revisions shown in purple compiled in cooperation with
State of Pennsylvania agencies from aerial photographs
taken 1977 and other source data. This information
not field checked. Map edited 1979



ROAD CLASSIFICATION
Medium-duty ——— Light-duty ———
Unimproved dirt ———
○ State Route

REWARD, PA. 12
SE 1/4 MILLERTOWN 15' QUADRANGLE
N 4030—W 7700/7.5

1959
PHOTO-REVISED 1979
AMS 5565 II SE—SERIES V831

