

USGS Library
Reston, VA
Topo Archive

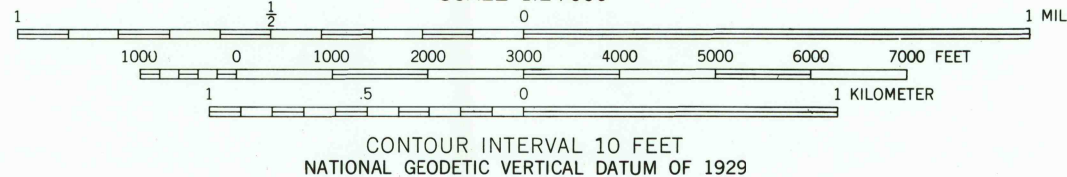
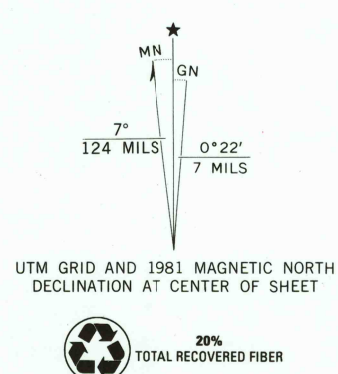
RECEIVED
JUN 10 2003

USGS (NWID)
HISTORICAL MAP ARCHIVES


3 1818 00417876 8

9 780607 465945

Mapped, edited, and published by the Geological Survey
Control by USGS, NOS/NOAA, and USCE
Topography by photogrammetric methods from aerial photographs
taken 1955 and 1957. Field checked 1958
Polyconic projection, 10,000-foot grid ticks based on Pennsylvania
coordinate system, north zone. 1000-meter Universal Transverse
Mercator grid ticks, zone 17, shown in blue. 1927 North
American Datum. To place on the predicted North American
Datum 1983 move the projection lines 2 meters south and
17 meters west as shown by dashed corner ticks
Fine red dashed lines indicate selected fence and field lines where
generally visible on aerial photographs. This information is unchecked
Red tint indicates areas in which only landmark buildings are shown



THIS MAP COMPLIES WITH NATIONAL MAP ACCURACY STANDARDS
FOR SALE BY U.S. GEOLOGICAL SURVEY, RESTON, VIRGINIA 22092
A FOLDER DESCRIBING TOPOGRAPHIC MAPS AND SYMBOLS IS AVAILABLE ON REQUEST



ROAD CLASSIFICATION
Heavy-duty ——— Light-duty ———
Medium-duty ——— Unimproved dirt ———
○ State Route

SHARPSVILLE, PA.

N4115—W8022.5/7.5

1958
PHOTOREVISED 1981
DMA 4966 IV SW—SERIES V831

Revisions shown in purple and woodland compiled in cooperation with
Commonwealth of Pennsylvania agencies from aerial photographs taken 1977
and other sources. This information not field checked. Map edited 1981