



Mapped, edited, and published by the Geological Survey

Control by USGS and USC&GS

Topography by photogrammetric methods from aerial

photographs taken 1967. Field checked 1967

Polyconic projection. 1927 North American datum

10,000-foot grid based on Pennsylvania coordinate system,

south zone

1000-meter Universal Transverse Mercator grid ticks,

zone 17, shown in blue

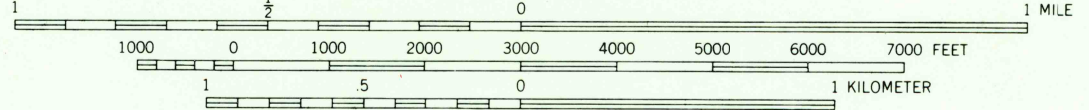
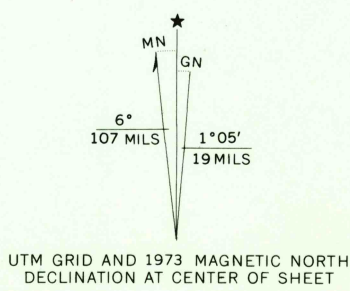
Fine red dashed lines indicate selected fence and field lines where

generally visible on aerial photographs. This information is unchecked

Revisions shown in purple compiled in cooperation with

State of Pennsylvania agencies from aerial photographs

taken 1973. This information not field checked



THIS MAP COMPLIES WITH NATIONAL MAP ACCURACY STANDARDS  
FOR SALE BY U.S. GEOLOGICAL SURVEY, WASHINGTON, D.C. 20242  
A FOLDER DESCRIBING TOPOGRAPHIC MAPS AND SYMBOLS IS AVAILABLE ON REQUEST

ROAD CLASSIFICATION

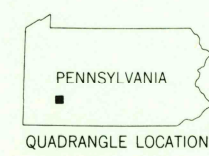
Primary highway, all weather, hard surface

Secondary highway, all weather, hard surface

Light-duty road, all weather, improved surface

Unimproved road, fair or dry weather

Interstate Route U.S. Route State Route



STAHLSTOWN, PA.  
NE/4 DONEGAL 15' QUADRANGLE  
N4007.5—W7915.7.5

1967  
PHOTOREVISED 1973  
AMS 5164 III NE—SERIES V831

USGS  
Historical File  
Topographic Division

DEC 20 1973

3195