
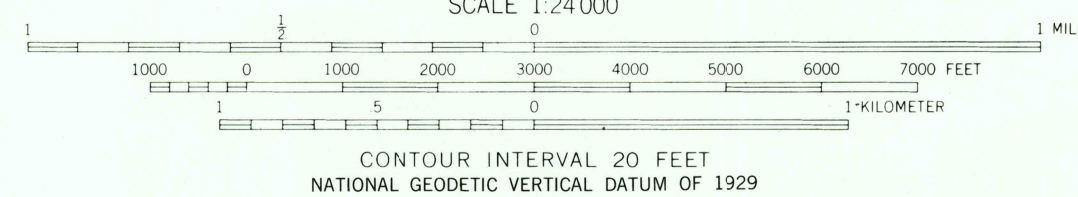
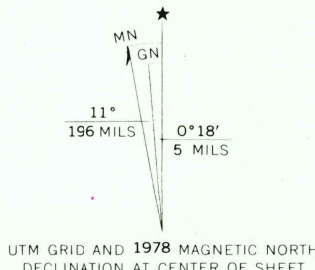


Mapped, edited, and published by the Geological Survey
Control by USGS and USC&GS
Topography by photogrammetric methods from aerial
photographs taken 1966. Field checked 1968
Polyconic projection. 1927 North American datum
10,000-foot grid based on Pennsylvania coordinate system, north zone
1000-meter Universal Transverse Mercator grid ticks,
zone 18, shown in blue
Fine red dashed lines indicate selected fence and field lines where
generally visible on aerial photographs. This information is unchecked
Revisions shown in purple compiled in cooperation with State of
Pennsylvania agencies from aerial photographs taken 1976
This information not field checked. Map edited 1978



ROAD CLASSIFICATION
Light duty road, all weather, improved surface
Unimproved road, fair or dry weather

USGS
Historical File
Topographic Division
STARRUCCA, PA.-N. Y.
N4152.5-W7522.5/7.5
1968
PHOTOREVISED 1978
AMS 5967 IV NW-SERIES V831

AUG 30 1978

3620