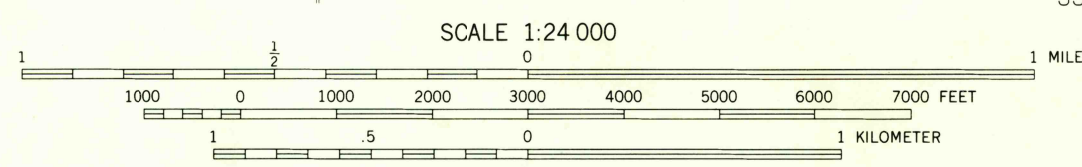
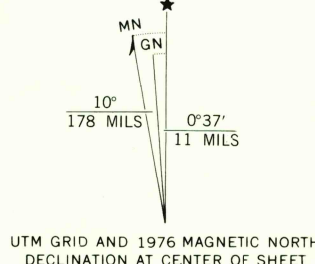


UNITED STATES
DEPARTMENT OF THE INTERIOR
GEOLOGICAL SURVEY

TAMAQUA QUADRANGLE
PENNSYLVANIA
7.5 MINUTE SERIES ORTHOPHOTOQUAD

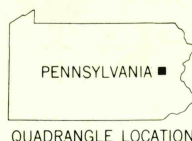


Produced and published by the Geological Survey
in cooperation with the Soil Conservation Service
Orthophotograph prepared from 1:80,000-scale
aerial photograph taken October 12, 1976
Projection: Pennsylvania coordinate system,
south zone (Lambert conformal conic)
10,000-foot grid ticks based on Pennsylvania
coordinate system, south and north zones
1000-meter Universal Transverse Mercator grid,
zone 18. 1927 North American datum
Photomage rectified by optical scanning
which may produce double or mismatched images;
use the mean of image positions for map point



THIS MAP COMPLIES WITH NATIONAL MAP ACCURACY STANDARDS
FOR SALE BY U. S. GEOLOGICAL SURVEY, RESTON, VIRGINIA 22092

PRINCIPAL NUMBERED HIGHWAYS
Interstate Route U. S. Route State Route



USGS
Historical File
Topographic Division

This quadrangle area also covered by
1:24,000-scale topographic map

TAMAQUA, PA.
N4045-W7552.5/7.5

1976

AMS 5865 IV SW-SERIES Y031