

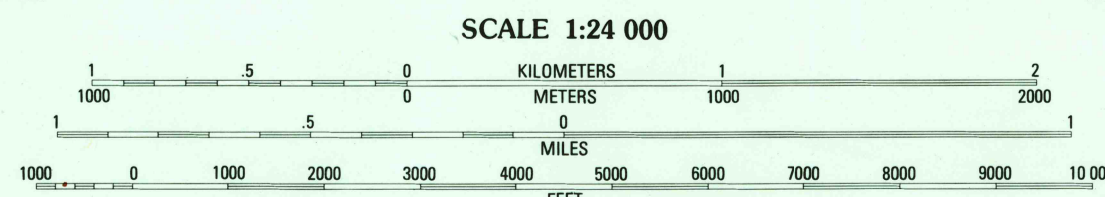
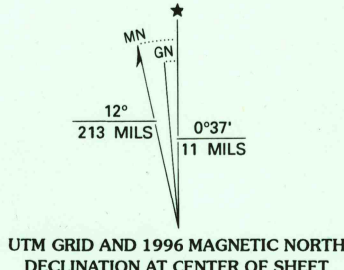
Produced by the United States Geological Survey

Compiled from imagery dated 1992-93 and other sources
Field checked 1995. Map edited 1996

North American Datum of 1983 (NAD 83). Projection and
1000-meter grid: Universal Transverse Mercator, zone 18
2 500-meter ticks. Pennsylvania Coordinate System of 1983
(south and north zones)

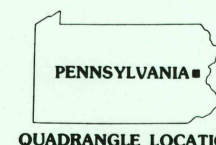
North American Datum of 1927 (NAD 27) is shown by dashed
corner ticks. The values of the shift between NAD 83 and NAD 27
for 7.5-minute intersections are obtainable from National Geodetic
Survey NADCON software

There may be private inholdings within the boundaries of
the National or State reservations shown on this map



CONTOUR INTERVAL 20 FEET
NATIONAL GEODETIC VERTICAL DATUM OF 1929

THIS MAP COMPLIES WITH NATIONAL MAP ACCURACY STANDARDS
FOR SALE BY U.S. GEOLOGICAL SURVEY
DENVER, COLORADO 80225, OR RESTON, VIRGINIA 22092
A FOLDER DESCRIBING TOPOGRAPHIC MAPS AND SYMBOLS IS AVAILABLE ON REQUEST




QUADRANGLE LOCATION

1	2	3	1 Conyngham
4	5	5 Hazleton	2 Weatherly
6	7	8 Delano	4 Nesquehoning
			6 Orwigsburg
			7 New Ringgold
			8 New Tripoli

ADJOINING 7.5 QUADRANGLE NAMES

ROAD CLASSIFICATION
Primary highway, hard surface
Secondary highway, hard surface
Unimproved road
Interstate Route
U. S. Route
State Route



TAMAQUA, PA
40075-G8-T-024
1995

DMA 5865 IV SW-SERIES V831

