
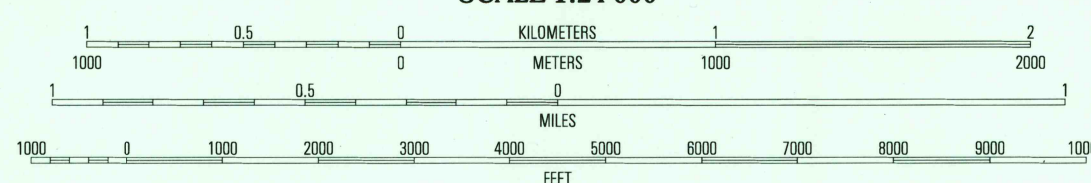
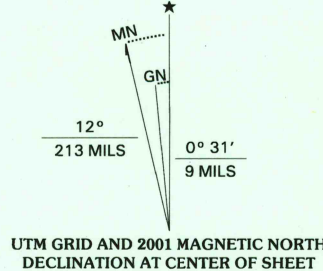


Produced by the United States Geological Survey in cooperation with Pennsylvania Department of Conservation and Natural Resources, Bureau of Topographic and Geologic Survey
Topography compiled 1999. Planimetry derived from imagery taken 1999 and other sources. Survey control current as of 1953
Boundaries current as of 2001
North American Datum of 1983 (NAD 83). Projection and 1000-meter grid: Universal Transverse Mercator, zone 18
10 000-foot ticks: Delaware Coordinate System of 1983
2 500-meter ticks: Pennsylvania Coordinate System of 1983 (south zone)
North American Datum of 1927 (NAD 27) is shown by dashed corner ticks. The values of the shift between NAD 83 and NAD 27 for 7.5-minute intersections are obtainable from National Geodetic Survey NADCON software
There may be private inholdings within the boundaries of the National or State reservations shown on this map
Houses of worship, schools, and other labeled buildings verified 1953



ROAD CLASSIFICATION

Primary highway hard surface	Light-duty road, hard or improved surface
Secondary highway hard surface	Unimproved road

— Interstate Route
 — U.S. Route
 — State Route

1	2	3	1 Parkesburg
			2 Coatesville
			3 Unionville
4		5	4 Oxford
			5 Kennett Square
			6 Bay View
6	7	8	7 Newark West
			8 Newark East

WEST GROVE, PA-DE
1999
NIMA 5863 IV SE-SERIES V831

RECEIVED
DEC 31 2001
USGS/NMID
HISTORICAL MAP ARCHIVES

