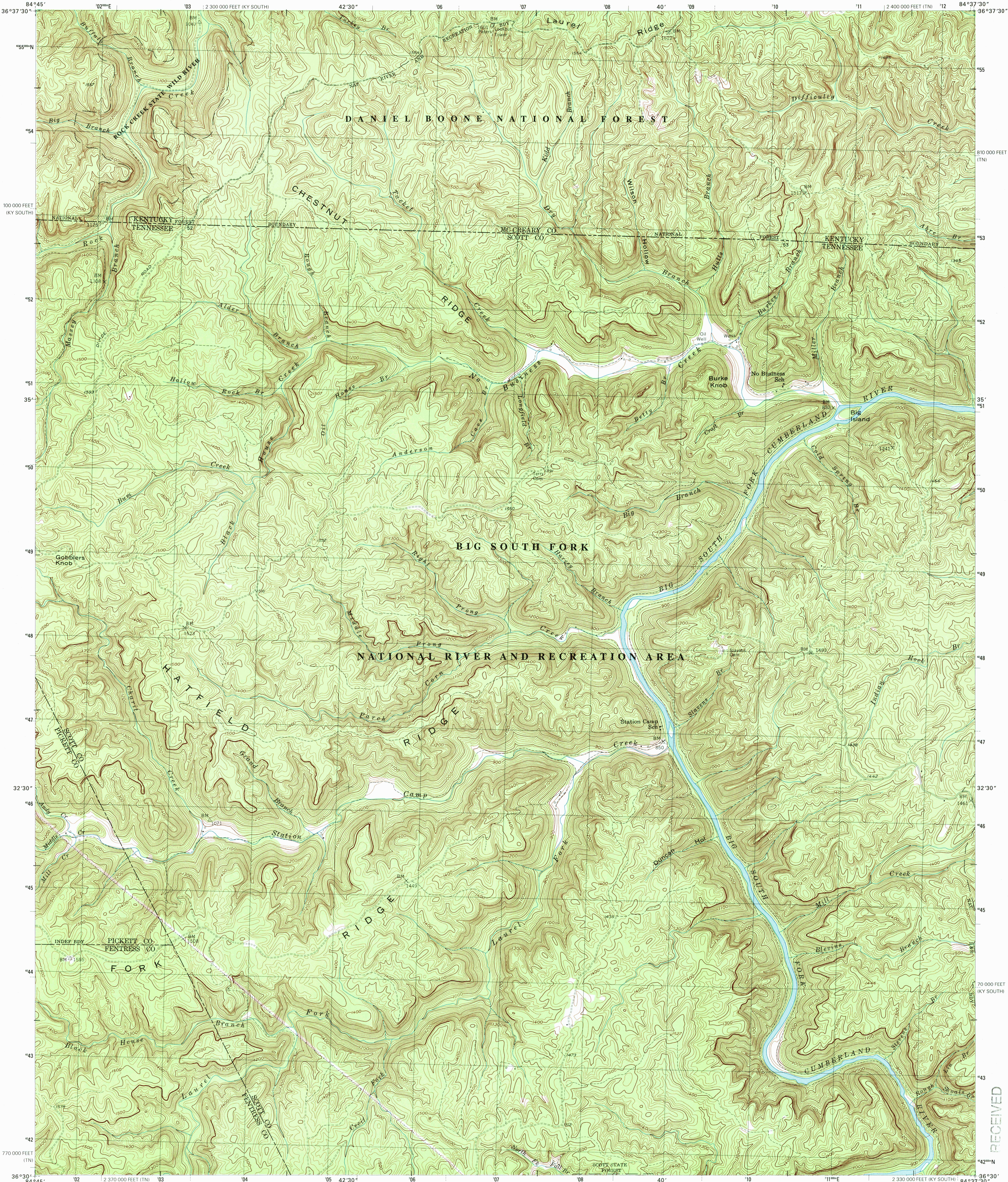




U.S. DEPARTMENT OF THE INTERIOR
U.S. GEOLOGICAL SURVEY

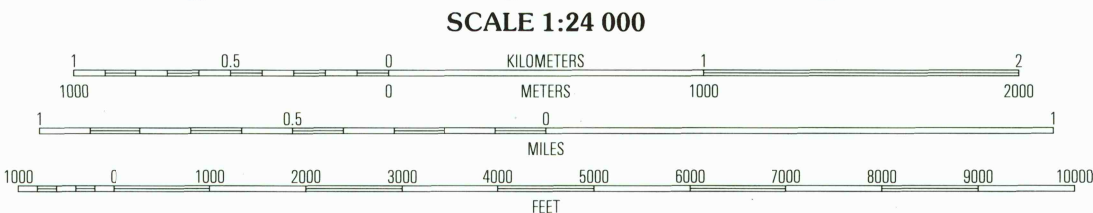
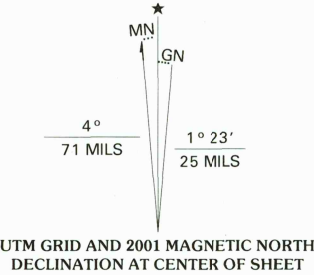
STATE OF KENTUCKY
KENTUCKY GEOLOGICAL SURVEY
UNIVERSITY OF KENTUCKY

BARTHELL SW QUADRANGLE
TENNESSEE-KENTUCKY
7.5-MINUTE SERIES (TOPOGRAPHIC)



Produced by the United States Geological Survey
Derived from imagery taken 1954 and other sources. Photoinspected using imagery taken 2000; no major culture or drainage changes observed. Survey control current as of 1955
Boundaries revised 2001

North American Datum of 1927 (NAD 27)
Projection: Tennessee coordinate system
(Lambert conformal conic)
10 000-foot ticks: Tennessee coordinate system and
Kentucky coordinate system, south zone
1000-meter Universal Transverse Mercator grid, zone 16
North American Datum of 1983 (NAD 83) is shown by dashed
corner ticks. The values of the shift between NAD 27 and NAD 83
for 7.5-minute intersections are obtainable from National Geodetic
Survey NADCON software
There may be private inholdings within the boundaries of
the National or State reservations shown on this map



CONTOUR INTERVAL 20 FEET
NATIONAL GEODETIC VERTICAL DATUM OF 1929
TO CONVERT FROM FEET TO METERS, MULTIPLY BY 0.3048

THIS MAP COMPLIES WITH NATIONAL MAP ACCURACY STANDARDS
FOR SALE BY U.S. GEOLOGICAL SURVEY, P.O. BOX 25286, DENVER, COLORADO 80225
AND TENNESSEE DEPARTMENT OF CONSERVATION, DIVISION OF GEOLOGY,
NASHVILLE, TENNESSEE 37243
KENTUCKY GEOLOGICAL SURVEY, LEXINGTON, KENTUCKY 40506
AND KENTUCKY DEPARTMENT OF COMMERCE, FRANKFORT, KENTUCKY 40601
A FOLDER DESCRIBING TOPOGRAPHIC MAPS AND SYMBOLS IS AVAILABLE ON REQUEST



QUADRANGLE LOCATION



1	2	3	1 Parnellville
			2 Bell Farm
			3 Barthell
4		5	4 Sharp Place
			5 Oneida North
			6 Stockton
6	7	8	7 Honey Creek
			8 Oneida South

ADJOINING 7.5' QUADRANGLE NAMES

BARTHELL SW, TN-KY
2000
NIMA 4057 II SW-SERIES V841

RECEIVED
CCT 3 1 2001

U.S. GEOLOGICAL SURVEY
HISTORICAL MAP ARCHIVES

