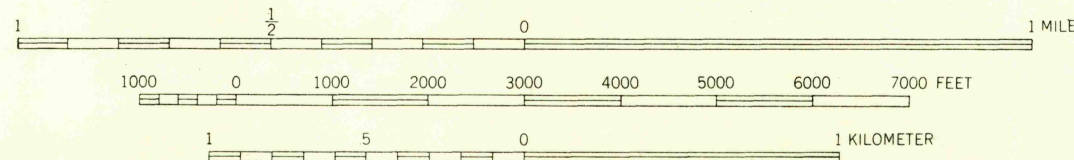

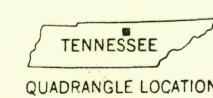




Mapped, edited, and published by the Geological Survey
Control by USGS, USC&GS, and Tennessee Geodetic Survey
Topography from aerial photographs by multiplex methods
Aerial photographs taken 1950. Field check 1955
Polyconic projection. 1927 North American datum
10,000-foot grid based on Tennessee coordinate system
Unchecked elevations are shown in brown



USGS
HISTORICAL FILE
TOPOGRAPHIC DIVISION



ROAD CLASSIFICATION
Heavy-duty ——— Light-duty ———
Medium-duty ——— Unimproved dirt ———
U.S. Route ——— State Route ———

BAXTER, TENN.
N 3607.5—W 8537.5/7.5