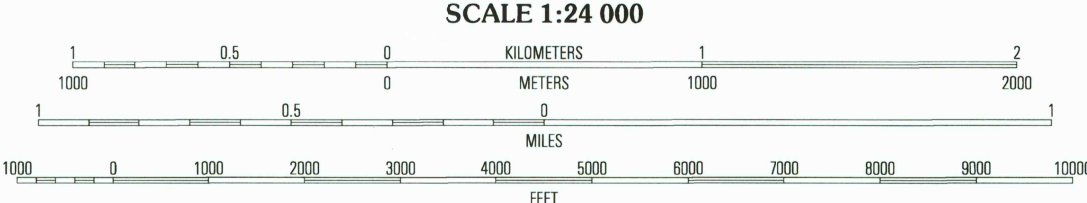
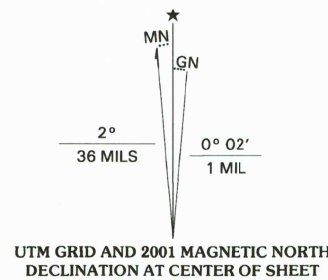


Produced by the United States Geological Survey
Topography compiled 1967. Planimetry derived from imagery taken 1997 and other sources. Survey control current as of 1968. Boundaries current as of 2001.
North American Datum of 1983 (NAD 83). Projection and 1000-meter grid: Universal Transverse Mercator, zone 16. 10 000-foot ticks: Tennessee Coordinate System of 1983.
North American Datum of 1927 (NAD 27) is shown by dashed corner ticks. The values of the shift between NAD 83 and NAD 27 for 7.5-minute intersections are obtainable from National Geodetic Survey NADCON software.
Houses of worship, schools, and other labeled buildings verified 1968.




CONTOUR INTERVAL 20 FEET
NATIONAL GEODETIC VERTICAL DATUM OF 1929
TO CONVERT FROM FEET TO METERS, MULTIPLY BY 0.3048

THIS MAP COMPLIES WITH NATIONAL MAP ACCURACY STANDARDS
FOR SALE BY U.S. GEOLOGICAL SURVEY, P.O. BOX 25286, DENVER, COLORADO 80225
AND TENNESSEE DEPARTMENT OF CONSERVATION, DIVISION OF GEOLOGY,
NASHVILLE, TENNESSEE 37243
A FOLDER DESCRIBING TOPOGRAPHIC MAPS AND SYMBOLS IS AVAILABLE ON REQUEST



1	2	3	1 Lillanay
4	5	4	2 Scottsboro
6	7	8	3 Nashville West
			4 Kingston Springs
			5 Oak Hill
			6 Fairview
			7 Leipers Fork
			8 Franklin

ADJOINING 7.5' QUADRANGLES



APR 0 2 2003

BELLEVUE, TN
1997

NIMA 3656 III SW-SERIES V841

RECEIVED
MAY 2 8 2003
U.S. GEOLOGICAL SURVEY
HISTORICAL MAP ARCHIVES
5-2952-7-04-17558 2
1529056-109084-6
USGS LIBRARY-RESTON