



U.S. DEPARTMENT OF THE INTERIOR
U.S. GEOLOGICAL SURVEY

CADES COVE QUADRANGLE
TENNESSEE-NORTH CAROLINA
7.5-MINUTE SERIES (TOPOGRAPHIC) 148-SE



Produced by the United States Geological Survey

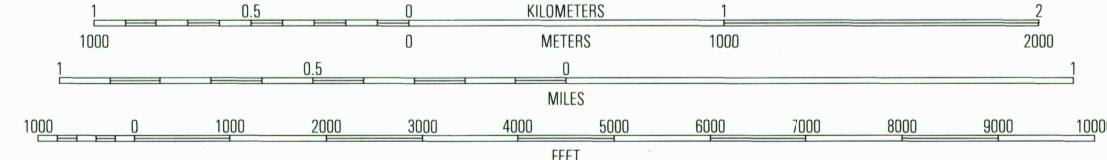

Derived from imagery taken 1963 and other sources. Photospected using imagery taken 2000; no major culture or drainage changes observed. Survey control current as of 1964. Boundaries verified 2001.

North American Datum of 1927 (NAD 27)
Projection: Tennessee coordinate system
(Lambert conformal conic)

10 000-foot ticks: Tennessee coordinate system and
North Carolina coordinate system
1000-meter Universal Transverse Mercator grid, zone 17

North American Datum of 1983 (NAD 83) is shown by dashed
corner ticks. The values of the shift between NAD 27 and NAD 83
for 7.5-minute intersections are obtainable from National Geodetic
Survey NADCON software


There may be private inholdings within the boundaries of
the National or State reservations shown on this map



CONTOUR INTERVAL 40 FEET
SUPPLEMENTARY CONTOUR INTERVAL 20 FEET
NATIONAL GEODETIC DATUM OF 1927
TO CONVERT FROM FEET TO METERS, MULTIPLY BY 0.3048

THIS MAP COMPLIES WITH NATIONAL MAP ACCURACY STANDARDS
FOR SALE BY U.S. GEOLOGICAL SURVEY, P.O. BOX 25286, DENVER, COLORADO 80225
AND TENNESSEE DEPARTMENT OF CONSERVATION, DIVISION OF GEOLOGY,
NASHVILLE, TENNESSEE 37243

A FOLDER DESCRIBING TOPOGRAPHIC MAPS AND SYMBOLS IS AVAILABLE ON REQUEST



QUADRANGLE LOCATION

ROAD CLASSIFICATION (TVA 148-SE)

Primary highway	Light-duty road, hard or
hard surface	improved surface
Secondary highway	Unimproved road
hard surface	

Interstate Route U.S. Route State Route

1	2	3	1 Blockhouse 148-NW
			2 Kinsel Springs 148-NE
			3 Wear Cove 152-NW
4		5	4 Calderwood 148-SW
			5 Thunderhead Mountain 157-SW
			6 Tapes 149-NW
6	7	8	7 Fontana Dam 149-NE
			8 Tuskegee 158-NW

CADES COVE, TN-NC
2000

NIMA 4255 III SE-SERIES V841

RECEIVED
DEC 31 2001

USGS NMO
HISTORICAL MAP ARCHIVES



9 780607 1968125