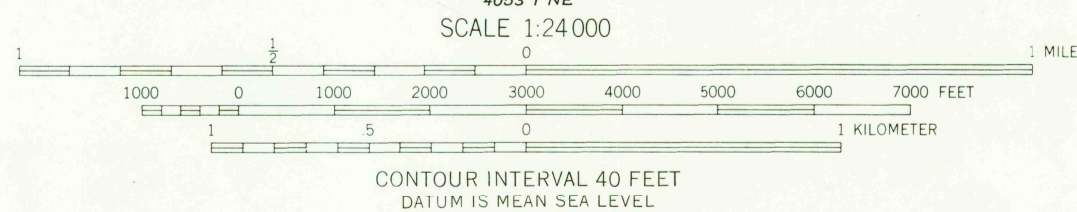
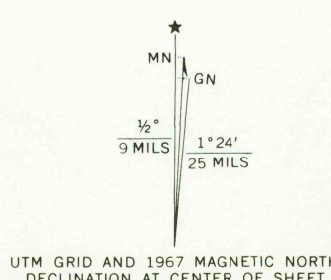




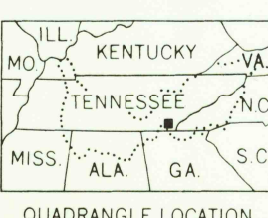
Maped and edited by Tennessee Valley Authority  
Published by the Geological Survey  
Control by USC&GS, USGS, and TVA  
Revised by TVA in 1965 by photogrammetric methods using  
aerial photographs taken 1965 and by reference to TVA-USGS  
quadrangle dated 1938. Map field checked by TVA, 1967  
Polyconic projection, 1927 North American datum  
10,000 foot grid based on Tennessee rectangular  
coordinate system  
1000 meter Universal Transverse Mercator Grid ticks,  
Zone 16, shown in blue



THIS MAP COMPLIES WITH NATIONAL MAP ACCURACY STANDARDS

FOR SALE BY U.S. GEOLOGICAL SURVEY, WASHINGTON, D.C. 20242,  
TENNESSEE DIVISION OF GEOLOGY, NASHVILLE, TENN. 37219,  
U.S. TENNESSEE VALLEY AUTHORITY, CHATTANOOGA, TENN. 37401 OR KNOXVILLE, TENN. 37902.  
A FOLDER DESCRIBING TOPOGRAPHIC MAPS AND SYMBOLS IS AVAILABLE ON REQUEST

USGS  
HISTORICAL FILE  
TOPOGRAPHIC DIVISION



QUADRANGLE LOCATION

ROAD CLASSIFICATION  
Heavy-duty ..... Poor motor road  
Medium-duty ..... Wagon and jeep track  
Light-duty ..... Foot trail  
U. S. Route  
State Route

U.S.G.S.  
FIVE MILE  
TOPOGRAPHIC DIVISION

CANEY CREEK, TENN.  
N8430-W3500/7.5

1967

AMS 4054 11 SE SERIES V841

MAY 1 1970