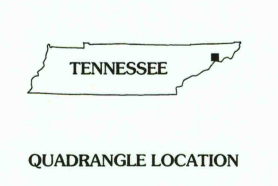
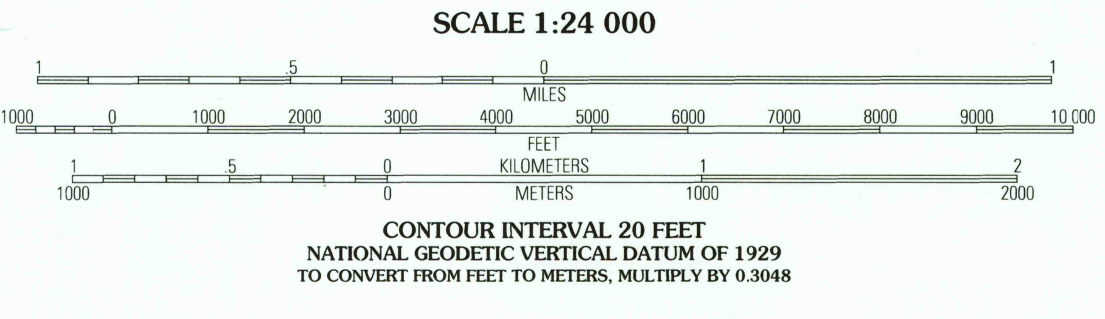
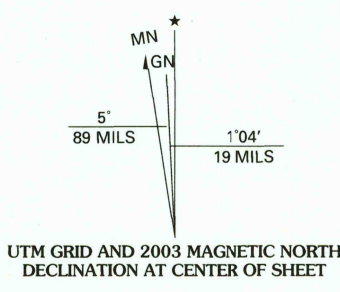


Produced by the United States Geological Survey 1978
Revision by USDA Forest Service 2003
Topography compiled 1939. Planimetry derived from imagery taken 1997 and other sources. Public Land Survey System and survey control current as of 2002. Boundaries current as of 2003.
North American Datum of 1927 (NAD 27). Projection: Tennessee coordinate system, (Lambert conformal conic). 10 000-foot ticks: Tennessee coordinate system and North Carolina coordinate system.
Blue 1000-meter Universal Transverse Mercator ticks, zone 17.
North American Datum of 1983 (NAD 83) is shown by dashed corner ticks. The values of the shift between NAD 27 and NAD 83 for 7.5-minute intersections are obtainable from National Geodetic Survey NADCON software.
Non-National Forest System lands within the National Forest.
Inholdings may exist in other National or State reservations.
This map is not a legal document. Public lands are subject to change and leasing, and may have access restrictions; check with appropriate offices. Obtain permission before entering private lands.



1	2	3	1 Mosheim
			2 Greeneville
			3 Clatsop
4		5	4 Cedar Creek
			5 Greystone
			6 Paint Rock
			7 Hot Springs
6	7	8	8 White Rock

HIGHWAYS AND ROADS	
Interstate	Primary highway
U. S.	Secondary highway
State	Light-duty road
County	Composition: Unspecified
National Forest, suitable for passenger cars	Paved
National Forest, suitable for high clearance vehicles	Gravel
National Forest Trail	Dirt
	Unimproved; 4 wheel drive
	Trail
	Gate; Barrier

DAVY CROCKETT LAKE, TN-NC
2003
36082-A7-TF-024
NGA 4456 III SE-SERIES V841

USGS Library
Reston, VA.
Topo Archive



APR 2 1 2005