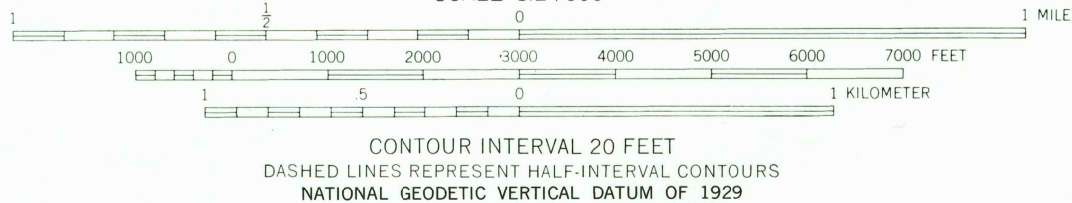
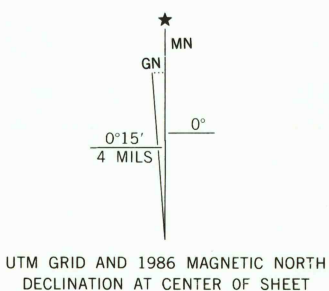




Mapped and edited by Tennessee Valley Authority
Published by the Geological Survey
Control by USGS, NOS/NOAA, and Tennessee Valley Authority
Topography by photogrammetric methods using aerial photographs
taken 1947 and 1949. Map field checked by TVA, 1953
Polyconic projection. 10,000-foot grid ticks based on
Tennessee coordinate system
1000-meter Universal Transverse Mercator grid ticks,
zone 16, shown in blue
1927 North American Datum
To place on the predicted North American Datum 1983
move the projection lines 6 meters south and
1 meter east as shown by dashed corner ticks
Fine purple dashed lines indicate selected fence and field lines
visible on aerial photography. This information is unchecked




QUADRANGLE LOCATION

Revisions shown in purple and woodland compiled by the
Geological Survey in cooperation with State of Tennessee
agencies from aerial photographs taken 1981 and other
sources. This information not field checked. Map edited 1986

ROAD CLASSIFICATION	
Primary highway, hard surface	Light-duty road, hard or improved surface
Secondary highway, hard surface	Unimproved road
Interstate Route	U. S. Route
	State Route

DICKSON, TENN.
36087-A4-TF-024

1953
PHOTOREVISED 1986
DMA 3556 III SW - SERIES V841



USGS MINOR HISTORICAL MAP