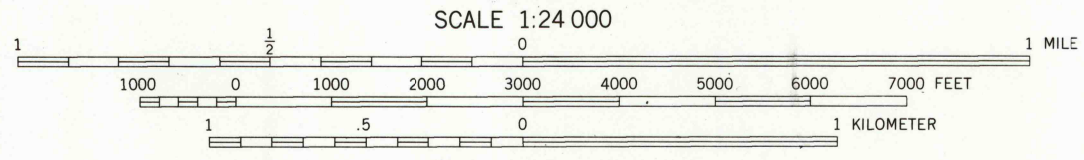
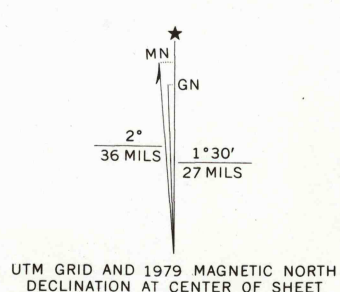




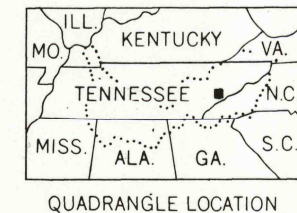
Mapped and edited by Tennessee Valley Authority  
Published by the Geological Survey  
Control by NOS/NOAA, USGS, and TVA

North half revised by TVA by photogrammetric methods using aerial photographs taken 1974 and by reference to TVA-USGS quadrangle dated 1941-42. South half compiled by TVA by photogrammetric methods using aerial photographs taken 1974. Map field checked by TVA, 1978. Map edited 1979.

Polyconic projection. 1927 North American datum. 10,000 foot grid based on Tennessee rectangular coordinate system. 1000 meter Universal Transverse Mercator Grid, Zone 17. Fine red dashed lines indicate selected fence and field lines visible on aerial photographs. This information is unchecked.



THIS MAP COMPLIES WITH NATIONAL MAP ACCURACY STANDARDS FOR SALE BY U.S. GEOLOGICAL SURVEY, RESTON, VIRGINIA 22092. TENNESSEE DIVISION OF GEOLOGY, NASHVILLE, TENN. 37219. U.S. TENNESSEE VALLEY AUTHORITY, CHATTANOOGA, TENN. 37401 OR KNOXVILLE, TENN. 37902. A FOLDER DESCRIBING TOPOGRAPHIC MAPS AND SYMBOLS IS AVAILABLE ON REQUEST.



ROAD CLASSIFICATION  
Heavy-duty ..... Poor motor road .....  
Medium-duty ..... Wagon and jeep track .....  
Light-duty ..... Foot trail .....  
U. S. Route ..... State Route .....  
In developed areas, only through roads are classified

GATLINBURG, TENN.  
N3537.5-W8330.7.5

1979

AMS 4255 II NE-SERIES V841

RETURN TO:  
USGS AND HISTORICAL MAP ARCHIVES