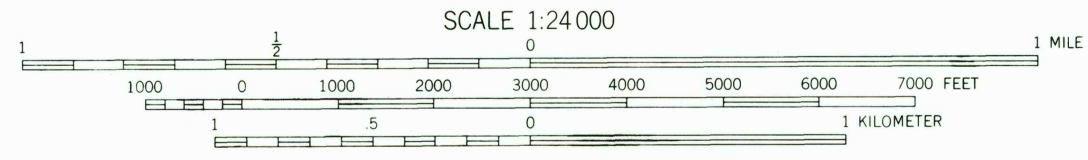
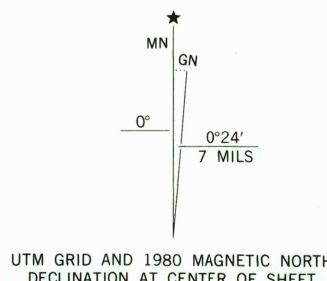



Mapped, edited, and published by the Geological Survey
Control by USGS and NOS/NOAA
Topography by photogrammetric methods from aerial photographs taken 1950. Field checked 1955
Polyconic projection. 10,000-foot grid based on Tennessee coordinate system. 1000-meter Universal Transverse Mercator grid ticks, zone 16, shown in blue. 1927 North American Datum To place on the predicted North American Datum 1983 move the projection lines 6 meters south and 1 meter west as shown by dashed corner ticks
There may be private inholdings within the boundaries of the National or State reservations shown on this map
Revisions shown in purple and woodland compiled in cooperation with State of Tennessee agencies from aerial photographs taken 1975 and other source data
This information not field checked. Map edited 1980

Map photoinspected 1981
No major culture or drainage changes observed



CONTOUR INTERVAL 20 FEET
NATIONAL GEODETIC VERTICAL DATUM OF 1929
THIS MAP COMPLIES WITH NATIONAL MAP ACCURACY STANDARDS
FOR SALE BY U.S. GEOLOGICAL SURVEY, DENVER, COLORADO 80225, OR RESTON, VIRGINIA 22092
AND TENNESSEE DEPARTMENT OF CONSERVATION, DIVISION OF GEOLOGY, NASHVILLE, TENN. 37243
A FOLDER DESCRIBING TOPOGRAPHIC MAPS AND SYMBOLS IS AVAILABLE ON REQUEST



USGS MMD HISTORICAL MAP
APR 17 1991
REC'D FILE COPY

HUNTERS POINT, TENN.
N 3615-W 8615/7.5
PHOTOINSPECTED 1981
1955
PHOTOREVISED 1980
DMA 3756 IV SE-SERIES 7841