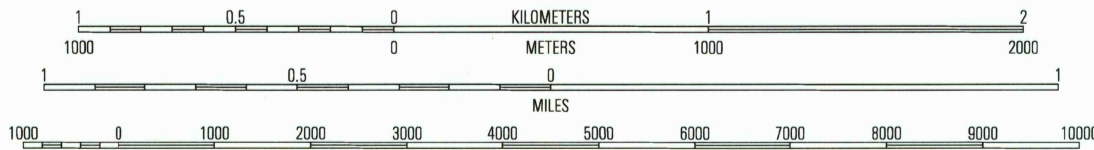
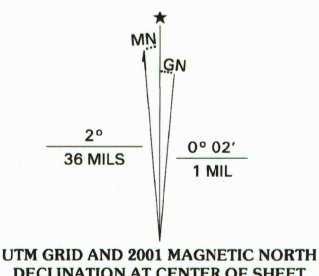



Produced by the United States Geological Survey
Topography compiled 1967. Planimetry derived from imagery taken 1997 and other sources. Survey control current as of 1968
Boundaries current as of 2001
North American Datum of 1983 (NAD 83). Projection and 10 000-meter grid: Universal Transverse Mercator, zone 16
10 000-foot ticks: Tennessee Coordinate System of 1983
North American Datum of 1927 (NAD 27) is shown by dashed corner ticks. The values of the shift between NAD 83 and NAD 27 for 7.5-minute intersections are obtainable from National Geodetic Survey NADCON software
There may be private inholdings within the boundaries of the National or State reservations shown on this map
Houses of worship, schools, and other labeled buildings verified 1968



CONTOUR INTERVAL 20 FEET
NATIONAL GEODETIC VERTICAL DATUM OF 1929
TO CONVERT FROM FEET TO METERS, MULTIPLY BY 0.3048

THIS MAP COMPLIES WITH NATIONAL MAP ACCURACY STANDARDS
FOR SALE BY U.S. GEOLOGICAL SURVEY, P.O. BOX 25286, DENVER, COLORADO 80225
AND TENNESSEE DEPARTMENT OF CONSERVATION, DIVISION OF GEOLOGY,
NASHVILLE, TENNESSEE 37243
A FOLDER DESCRIBING TOPOGRAPHIC MAPS AND SYMBOLS IS AVAILABLE ON REQUEST



1	2	3	1 Ashland City
4	5	5 Forest Grove	
6	7	3 Whites Creek	
		4 Lillington	
		5 Nashville West	
		6 Kingston Springs	
		7 Bellevue	
		8 Oak Hill	

APR 01 2003

SCOTTSBORO, TN
1997

NIMA 3656 III NW-SERIES V841

ROAD CLASSIFICATION
Primary highway hard surface
Secondary highway hard surface
Light-duty road, hard or improved surface
Unimproved road
Interstate Route U.S. Route State Route

RECEIVED
MAY 27 2003
USGS NAD
HISTORICAL MAP ARCHIVES
3 1818 00417567 3
950564090846
0-75056-090-0 NSSI