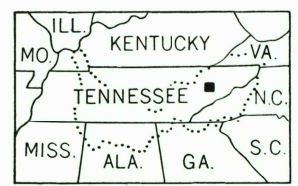
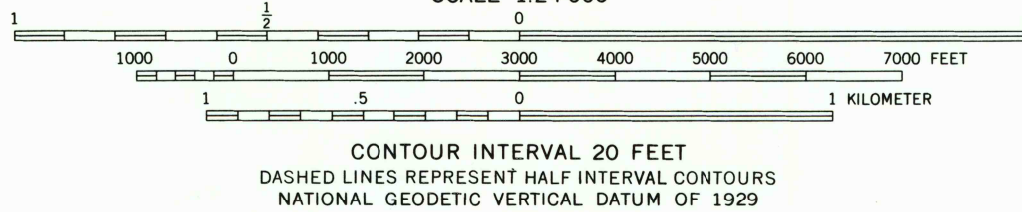
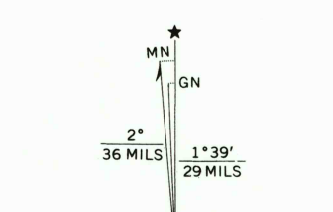




Mapped and edited by Tennessee Valley Authority  
Published by the Geological Survey  
Control by NOS/NOAA, USGS, and TVA  
Revised by TVA in 1977 by photogrammetric methods  
using aerial photographs taken 1975 and by reference to  
TVA-USGS quadrangle dated 1966. Map field checked  
by TVA, 1978. Map edited 1979  
Polyconic projection. 1927 North American datum  
10,000-foot grid based on Tennessee rectangular coordinate system  
1000 meter Universal Transverse Mercator Grid, Zone 17  
Fine red dashed lines indicate selected fence and field lines  
visible on aerial photographs. This information is unchecked  
Red tint indicates areas in which only landmark buildings are shown  
To place on the predicted North American Datum 1983,  
move the projection lines 7 meters south and  
8 meters west as shown by dashed corner ticks



ROAD CLASSIFICATION	
Heavy-duty	Poor motor road
Medium-duty	Wagon and jeep track
Light-duty	Foot trail
U. S. Route	State Route
In developed areas, only through roads are classified	

SHOOKS GAP, TENN.  
35083-H7-TF-024  
1979  
DMA 4255 IV NE-SERIES V84 I

USGS AND HISTORICAL MAP  
SEP 25 1986  
PERIOD FILE COPY