

Mapped and edited by Tennessee Valley Authority
Published by the Geological Survey

Control by NOS/NOAA, USGS, and TVA

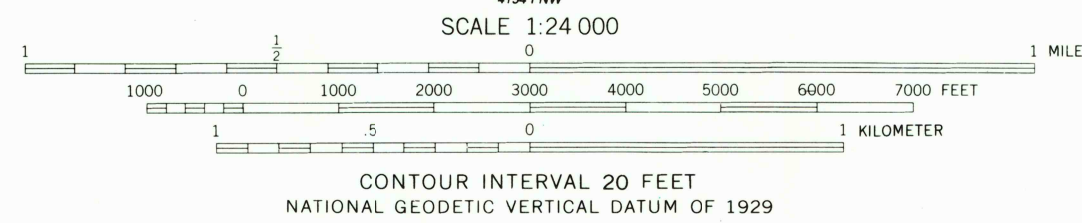
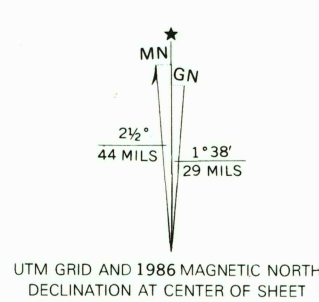
Topography by USGS by photogrammetric methods
using aerial photographs
Map field checked by TVA, 1941

Polyconic projection. 10,000-foot grid ticks based on Tennessee
coordinate system. 1000-meter Universal Transverse Mercator
grid ticks, zone 16, shown in blue. 1927 North American Datum
To place on the predicted North American Datum 1983 move the
projection lines 7 meters south and 7 meters west as shown by
dashed corner ticks

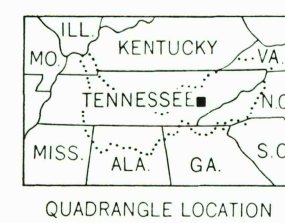
There may be private inholdings within the boundaries of
the National or State reservations shown on this map

Fine purple dashed lines indicate selected fence and field lines
where generally visible on aerial photographs

Revisions shown in purple and woodland compiled by the
Tennessee Valley Authority from aerial photographs
taken 1981 and other sources. This information not
field checked. Map edited 1986



THIS MAP COMPLIES WITH NATIONAL MAP ACCURACY STANDARDS
FOR SALE BY U. S. GEOLOGICAL SURVEY, RESTON, VIRGINIA 22092
TENNESSEE DEPARTMENT OF CONSERVATION, DIVISION OF GEOLOGY, NASHVILLE, TENN. 37219
AND U. S. TENNESSEE VALLEY AUTHORITY, CHATTANOOGA, TENN. 37401 OR KNOXVILLE, TENN. 37902
A FOLDER DESCRIBING TOPOGRAPHIC MAPS AND SYMBOLS IS AVAILABLE ON REQUEST



ROAD CLASSIFICATION
Primary highway, all weather, hard surface
Secondary highway, all weather, hard surface
Light-duty road, all weather, improved surface
Unimproved road, fair or dry weather
Interstate Route
U. S. Route
State Route



VONORE, TENN.
35084-E2-TF-024

1941
PHOTOREVISED 1986
DMA 4155 II SW-SERIES V841