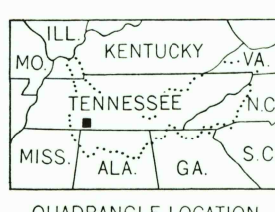
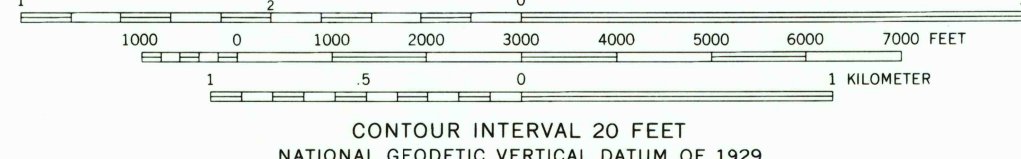
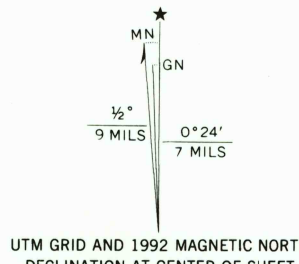


Maped and edited by Tennessee Valley Authority
Published by the Geological Survey
Control by NOS/NOAA, USGS, and TVA
Topography by USGS and TVA by photogrammetric
methods using aerial photographs taken 1946
Map field checked by TVA, 1951
Polyconic projection, 10,000-foot grid based
on Tennessee coordinate system
1000-meter Universal Transverse Mercator grid,
zone 16, 1927 North American Datum
The difference between 1927 North American Datum and
North American Datum of 1983 (NAD 83) for 7.5 minute
intersections is given in USGS Bulletin 1875. The NAD 83
is shown by dashed corner ticks
There may be private inholdings within the boundaries of
the National or State reservations shown on this map



ROAD CLASSIFICATION (TVA 42-SW)
Primary highway, all weather, hard surface
Secondary highway, all weather, hard surface
Light-duty road, all weather, improved surface
Unimproved road, fair or dry weather
Interstate Route
U. S. Route
State Route
WAYNESBORO EAST, TENN.
(FORMERLY NEGRO HOLLOW)
35087-C6-TF-024
1951
PHOTOREVISED 1992
DMA 3454 1 SW-SERIES Y841

THIS MAP COMPLIES WITH NATIONAL MAP ACCURACY STANDARDS
FOR SALE BY U.S. GEOLOGICAL SURVEY, DENVER, COLORADO 80225, OR RESTON, VIRGINIA 22092
TENNESSEE DEPARTMENT OF CONSERVATION, DIVISION OF GEOLOGY, NASHVILLE, TENN. 37243
AND U.S. TENNESSEE VALLEY AUTHORITY, CHATTANOOGA, TENN. 37402
A FOLDER DESCRIBING TOPOGRAPHIC MAPS AND SYMBOLS IS AVAILABLE ON REQUEST

Revisions shown in purple compiled by the Tennessee Valley
Authority from aerial photographs taken 1958 and other sources
This information not field checked. Map edited 1992

