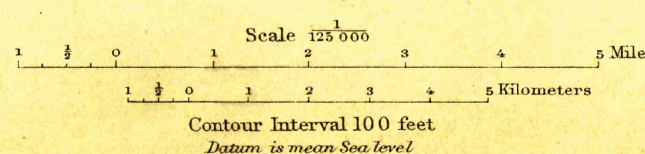

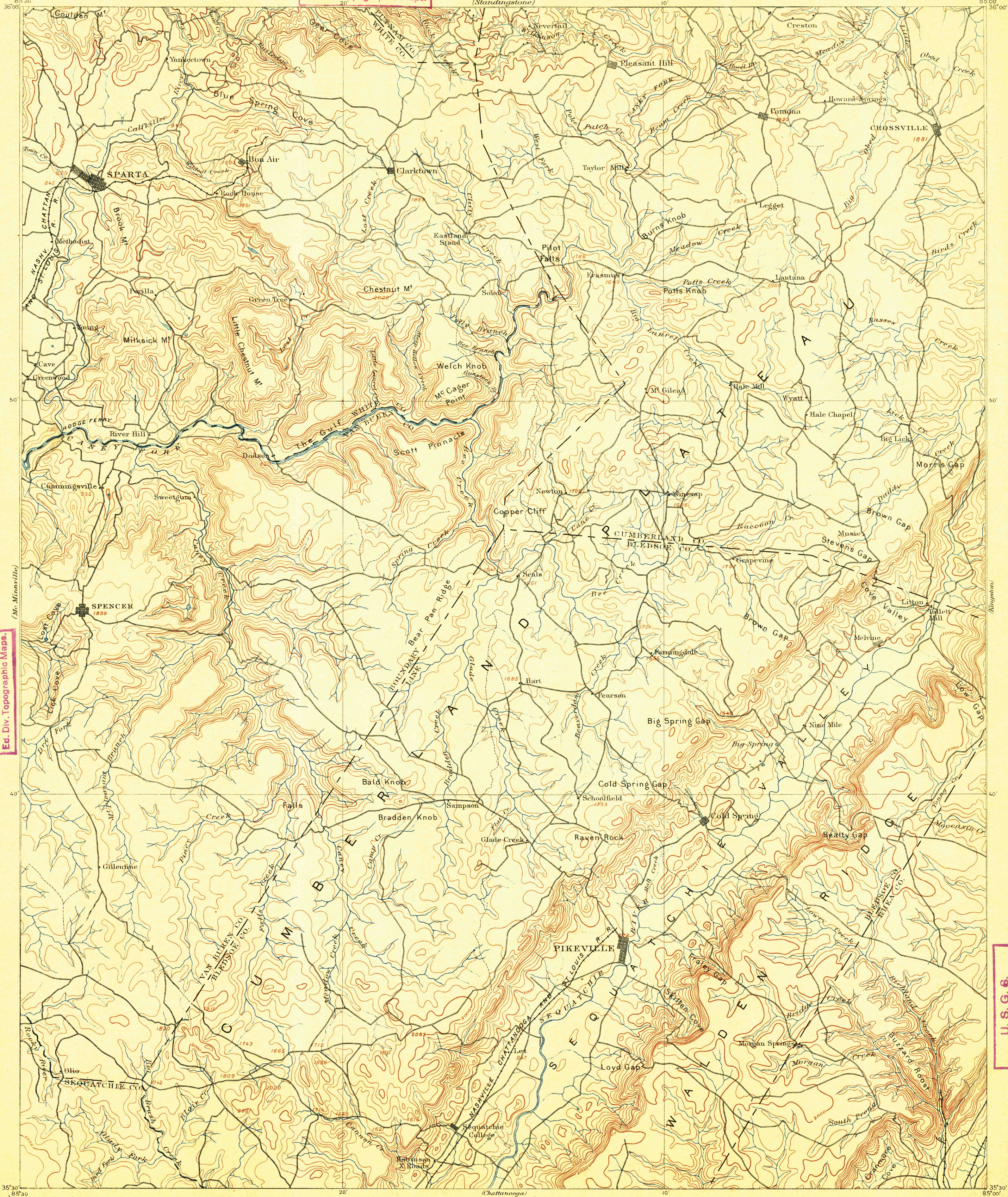


U. S. G. S.
FILE COPY
Ed. Div. Topographic Maps.

TENNESSEE
PIKEVILLE SHEET

U.S.GEOLOGICAL SURVEY.
CHARLES D. WALCOTT, DIRECTOR.



U. S. G. S.
HISTORICAL FILE
TOPOGRAPHIC DIVISION
Ed. Div. Topographic Maps

U.S. Geological Survey,
JAN 15 1901
Ed. Div. Topographic Maps.

PIKEVILLE, Tenn.

Henry Gannett, Chief Topographer.
Gilbert Thompson, Chief Geographer.
Triangulation by U. S. Coast and Geodetic Survey.
Control Line and Topography by L. Nell and F. M. Pearson.
Surveyed in 1886 and 1890.

Edition of Oct. 1895, reprinted Dec. 1900.