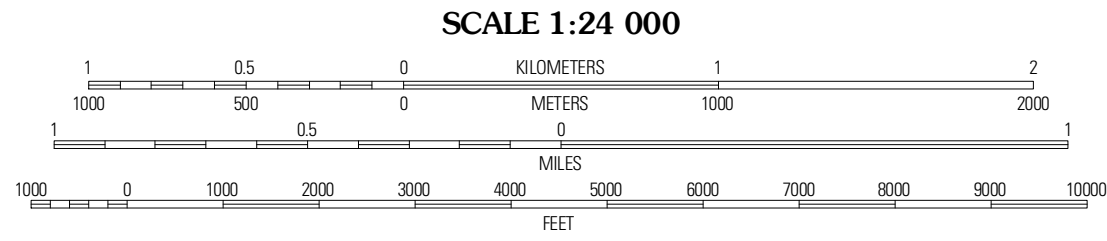
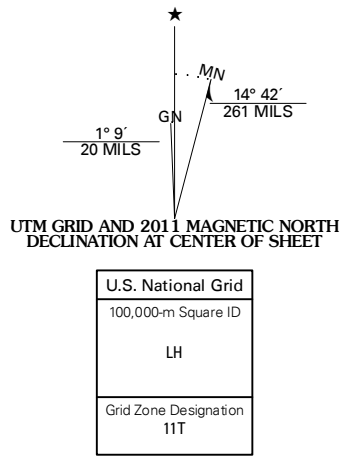


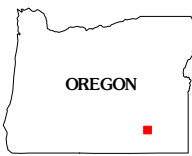
Produced by the United States Geological Survey
North American Datum of 1983 (NAD83)
World Geodetic System of 1984 (WGS84). Projection and
1 000-meter grid: Universal Transverse Mercator, Zone 11T
10 000-foot ticks: Oregon Coordinate System of 1983 (south
zone)

Imagery.....NAIP, July 2009
Roads.....©2006-2010 Tele Atlas
Names.....GNIS, 2010
Hydrography.....National Hydrography Dataset, 2009
Contours.....National Elevation Dataset, 2000
Boundaries.....Census, IBWC, IBC, USGS, 1972 - 2010



CONTOUR INTERVAL 40 FEET
NORTH AMERICAN VERTICAL DATUM OF 1988

This map was produced to conform with version 0.5.10
of the USGS US Topo Product Standard.
A metadata file associated with this product is draft version 0.5.16










QUADRANGLE LOCATION

Page Springs	McCoy Ridge	Big Pasture Creek
Tombstone Canyon	Fish Lake	Wildhorse Lake
Roaring Springs SE	Ankle Creek	Alvord Hot Springs

ADJOINING 7.5' QUADRANGLES

ROAD CLASSIFICATION

Interstate Route  State Route 
US Route Local Road
Ramp  4WD 
 Interstate Route  US Route  State Route

FISH LAKE, OR
2011