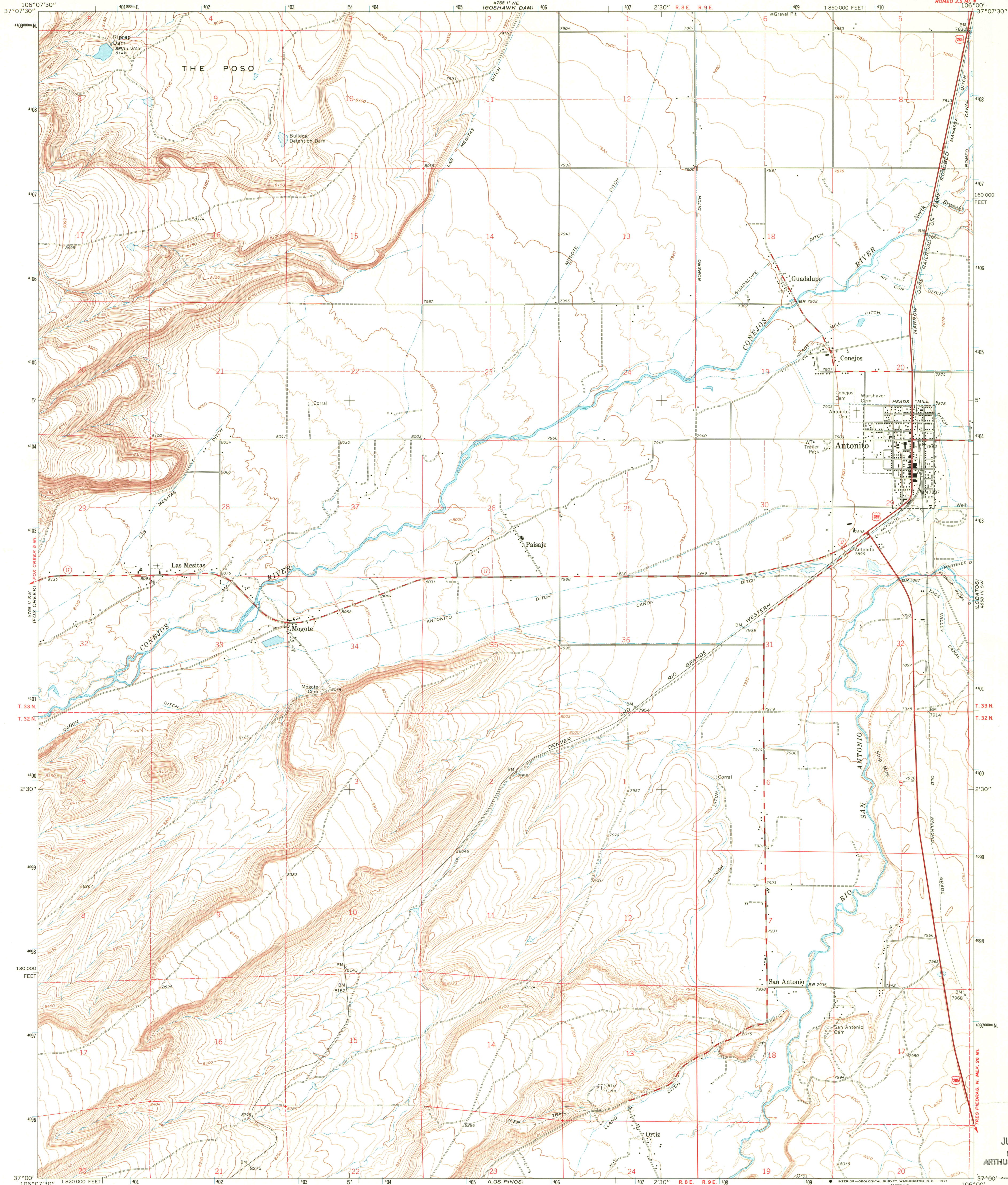
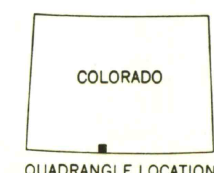
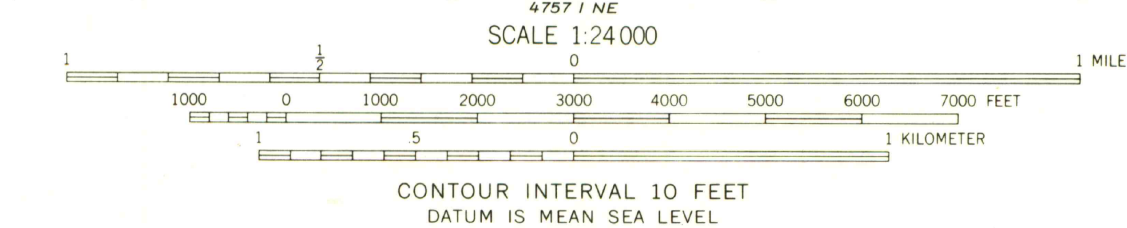
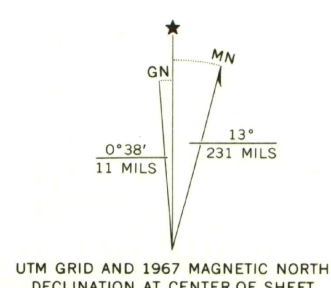


UNITED STATES
DEPARTMENT OF THE INTERIOR
GEOLOGICAL SURVEY

ANTONITO QUADRANGLE
COLORADO—CONEJOS CO.
7.5 MINUTE SERIES (TOPOGRAPHIC)



Mapped, edited, and published by the Geological Survey
Control by USGS and USC&GS
Topography by photogrammetric methods from aerial
photographs taken 1965. Field checked 1967
Polyconic projection. 1927 North American datum
10,000-foot grid based on Colorado coordinate system,
south zone
1000-meter Universal Transverse Mercator grid ticks,
zone 13, shown in blue
Fine red dashed lines indicate selected fence lines



ROAD CLASSIFICATION
Heavy-duty ——— Light-duty ———
Medium-duty ——— Unimproved dirt ———
U.S. Route ——— State Route ———

ANTONITO, COLO.
N3700—W10600/7.5

1967

AMS 4758 II SE—SERIES V877



JUN 16 1989
MAP ROOM
ARTHUR LAKES LIBRARY
OFFICE COPY
G 3701
C222
s24
U5 LIBRARY USE ONLY