

UNITED STATES
DEPARTMENT OF THE INTERIOR
GEOLOGICAL SURVEY

BERTHOUD PASS QUADRANGLE
COLORADO
7.5 MINUTE SERIES (TOPOGRAPHIC)
SE/4 FRASER 15 QUADRANGLE

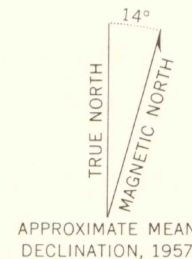


Mapped, edited, and published by the Geological Survey as part of the Department of the Interior program for the development of the Missouri River Basin. Control by USGS and USC&GS.

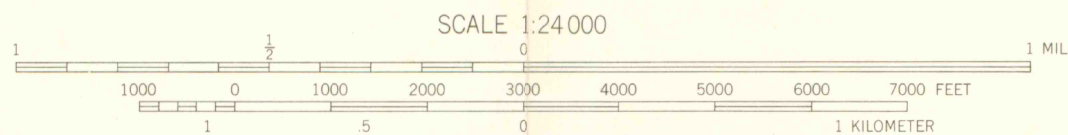
Topography from aerial photographs by photogrammetric methods. Aerial photographs taken 1953. Field check 1957.

Polyconic projection, 1927 North American datum. 10,000-foot grid based on Colorado coordinate system, north and central zones. 1000-meter Universal Transverse Mercator grid ticks, zone 13, shown in blue.

Unchecked elevations are shown in brown.



APPROXIMATE MEAN DECLINATION, 1957

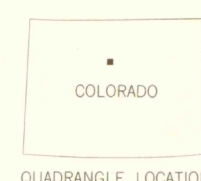


SCALE 1:24,000

CONTOUR INTERVAL 40 FEET
DATUM IS MEAN SEA LEVEL

THIS MAP COMPLIES WITH NATIONAL MAP ACCURACY STANDARDS
FOR SALE BY U.S. GEOLOGICAL SURVEY, DENVER 2, COLORADO OR WASHINGTON 25, D.C.
A FOLDER DESCRIBING TOPOGRAPHIC MAPS AND SYMBOLS IS AVAILABLE ON REQUEST

ROAD CLASSIFICATION
Medium-duty ——— Light-duty ———
Unimproved dirt ———
U.S. Route



QUADRANGLE LOCATION

BERTHOUD PASS, COLO.
SE/4 FRASER 15 QUADRANGLE
N3945-W10545/7.5

1957

SEP 2 2003

G 3700
s24
.G4
MAP ROOM