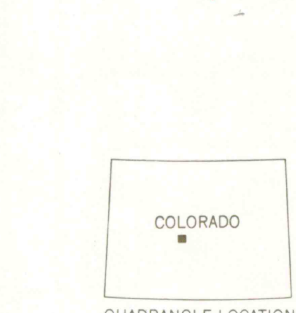
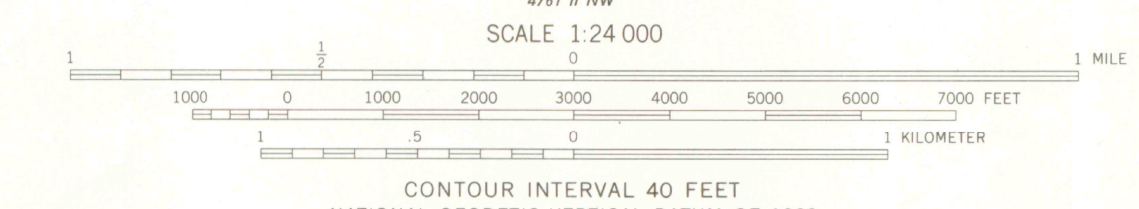
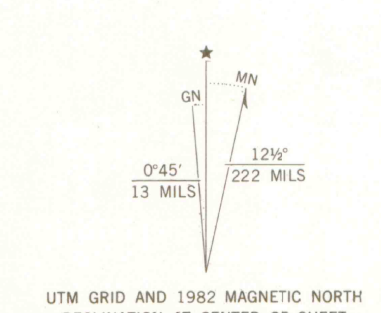




Mapped, edited, and published by the Geological Survey
Control by USGS and NOS/NOAA
Topography by photogrammetric methods from aerial photographs taken 1975. Field checked 1976. Map edited 1982
Projection and 10,000-foot grid ticks: Colorado coordinate system, central zone (Lambert conformal conic) 1000-meter Universal Transverse Mercator grid, zone 13 1927 North American datum
To place on the predicted North American Datum 1983 move the projection lines 4 meters north and 51 meters east as shown by dashed corner ticks
Fine red dashed lines indicate selected fence lines
Certain land lines are omitted because of insufficient data
There may be private inholdings within the boundaries of the National or State reservations shown on this map



ROAD CLASSIFICATION
Primary highway, hard surface
Secondary highway, hard surface
Light-duty road, hard or improved surface
Unimproved road
Interstate Route
U.S. Route
State Route
GEOLOGICAL SURVEY OF WYOMING
BUENA VISTA WEST, COLO.
SW 1/4 BUENA VISTA 19 QUADRANGLE
N3845-W10607.5/7.5

DEPOSITORY
- 2002
GEOLGY LIBRARY, U. OF WYOMING
BOX 3008
LARAMIE, WY 82071-3008

1982
DMA 4761 1 SW-SERIES V872
TOPO CO 24000
GEOLOG