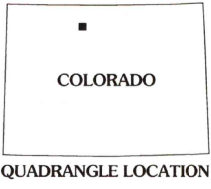
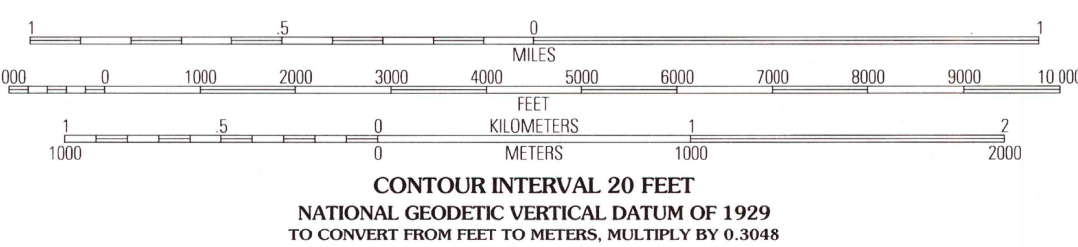
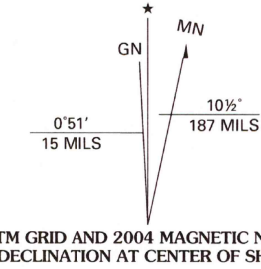


Produced by the United States Geological Survey 1956
Revision by USDA Forest Service 2000
Topography compiled 1952. Planimetry derived from imagery taken 1999 and other sources. Public Land Survey System and survey control current as of 2001. Boundaries current as of 2001.
North American Datum of 1927 (NAD 27). Projection and 10 000-foot ticks: Colorado coordinate system, north zone (Lambert conformal conic). Blue 1000-meter Universal Transverse Mercator ticks, zone 13.
North American Datum of 1983 (NAD 83) is shown by dashed corner ticks. The values of the shift between NAD 27 and NAD 83 for 7.5-minute intersections are obtainable from National Geodetic Survey NADCON software.
Non-National Forest System lands within the National Forest. Inholdings may exist in other National or State reservations.
This map is not a legal land line or ownership document. Public lands are subject to change and leasing, and may have access restrictions; check with local offices. Obtain permission before entering private lands.



1	2	3	1 Coalmont
			2 Macfarlane Reservoir
4		5	3 Owl Ridge
			4 Spire Peak
			5 Rand
			6 Whitely Peak
			7 Hyams Peak
6	7	8	8 Parkview Mountain

ADJOINING 7.5' QUADRANGLES

Interstate.....	Primary highway.....
U. S.	Secondary highway.....
State	Light-duty road.....
County	Composition: Unspecified.....
National Forest, suitable for passenger cars.....	Paved.....
National Forest, suitable for high clearance vehicles.....	Gravel.....
National Forest Trail	Dirt.....
	Unimproved; 4 wheel drive.....
	Trail.....
	Gate; Barrier.....

USGS LIBRARY - RESTON
40106-D3-TF-024
NIMA 4764 IV NE-SERIES V877

THIS MAP COMPLIES WITH NATIONAL MAP ACCURACY STANDARDS
FOR SALE BY U.S. GEOLOGICAL SURVEY, P.O. BOX 25286, DENVER, COLORADO 80225
A FOLDER DESCRIBING TOPOGRAPHIC MAPS AND SYMBOLS IS AVAILABLE ON REQUEST



USGS Library
Reston, VA.
Topo Archive

BUFFALO PEAK, CO
2000
40106-D3-TF-024
NIMA 4764 IV NE-SERIES V877

APR 21 2005