

Mapped, edited, and published by the Geological Survey

Control by USGS and NOS/NOAA

Topography by photogrammetric methods from aerial photographs taken 1975. Field checked 1976. Map edited 1980

Projection and 10,000-foot grid ticks: Colorado coordinate system, north zone (Lambert conformal conic)

1000-meter Universal Transverse Mercator grid, zone 13

1927 North American Datum

To place on the predicted North American Datum 1983

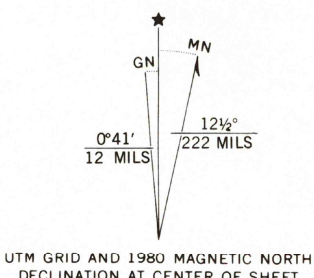
move the projection lines 6 meters north and

50 meters east as shown by dashed corner ticks

Certain land lines are omitted because of insufficient data

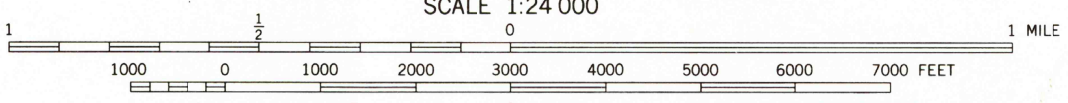
There may be private inholdings within the boundaries of the

National or State reservations shown on this map



UTM GRID AND 1980 MAGNETIC NORTH  
DECLINATION AT CENTER OF SHEET

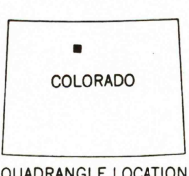
30% TOTAL RECOVERED FIBER



SCALE 1:24 000

CONTOUR INTERVAL 40 FEET

NATIONAL GEODETIC VERTICAL DATUM OF 1929



QUADRANGLE LOCATION

**ROAD CLASSIFICATION**  
Primary highway, hard surface ————  
Secondary highway, hard surface ————  
Unimproved road ————  
Interstate Route ————  
U.S. Route ————  
State Route ————

CABIN CREEK, COLO.

NE/4 HOT SULPHUR SPRINGS 15' QUADRANGLE

40106-B1-TF-024

1980

DMA 4764 II NE—SERIES W877

RECEIVED

2002

USGS NWU  
HISTORICAL MAP ARCHIVES



9 780607 114300