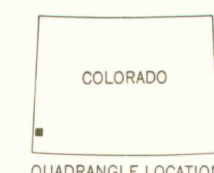
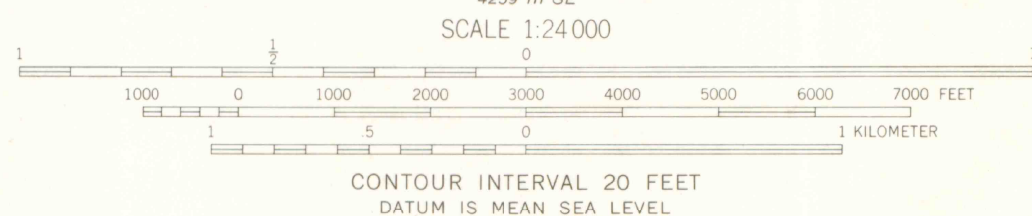
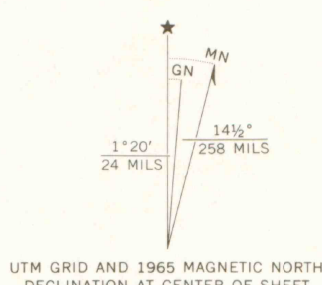


Mapped, edited, and published by the Geological Survey
Control by USGS and USC&GS
Topography by photogrammetric methods from aerial
photographs taken 1964. Field checked 1965
Polyconic projection. 1927 North American datum
10,000-foot grid based on Colorado coordinate system,
south zone
1000-meter Universal Transverse Mercator grid ticks,
zone 12, shown in blue
Fine red dashed lines indicate selected fence lines



ROAD CLASSIFICATION
Heavy-duty ——— Light-duty ———
Unimproved dirt ———
U.S. Route

CAHONE, COLO.
N3737.5—W10845/7.5
1965

AMS 4259 III NE—SERIES V877

MAY 12 2007

MAP DEPT.
ARTHUR L. LARSEN
COLORADO



YELLOW JACKET

G 3700
s24
.G4
MAP ROOM

OFFICE COPY
LIBRARY USE ONLY