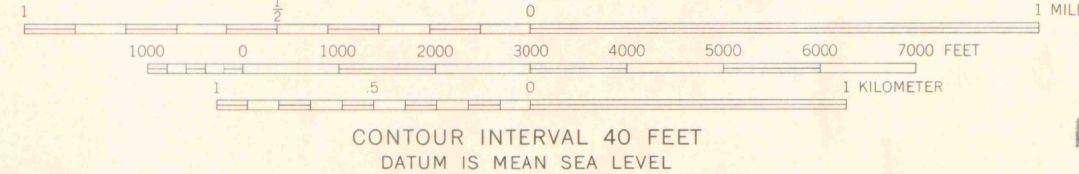
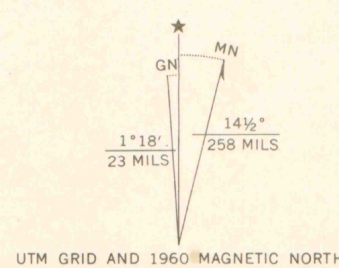


UNITED STATES
DEPARTMENT OF THE INTERIOR
GEOLOGICAL SURVEY

CAPITOL PEAK QUADRANGLE
COLORADO—PITKIN CO.
7.5 MINUTE SERIES (TOPOGRAPHIC)



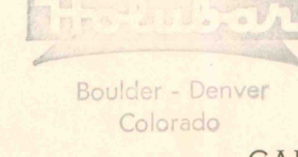
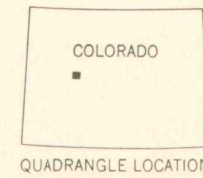
Mapped, edited, and published by the Geological Survey
Control by USGS and USC&GS
Topography by photogrammetric methods from aerial
photographs taken 1958. Field checked 1960
Polyconic projection. 1927 North American datum
10,000-foot grid based on Colorado coordinate system, central zone
1000-meter Universal Transverse Mercator grid ticks,
zone 13, shown in blue
Where omitted, land lines have not been established
or are not shown because of insufficient data



THIS MAP COMPLIES WITH NATIONAL MAP ACCURACY STANDARDS
FOR SALE BY U.S. GEOLOGICAL SURVEY, DENVER, COLORADO 80225 OR WASHINGTON, D.C. 20242
A FOLDER DESCRIBING TOPOGRAPHIC MAPS AND SYMBOLS IS AVAILABLE ON REQUEST

MAR 1995

MAP ROOM
ARTHUR LAKES LIBRARY
COLORADO SCHOOL OF MINES



ROAD CLASSIFICATION
Unimproved dirt =====

OFFICE COPY
CAPITOL PEAK, COLO.
N3907.5—W10700/7.5
1960
AMS 4562 II NE—SERIES V877



3700
24
164
MAP ROOM

701
62
U5
C.1