

UNITED STATES  
DEPARTMENT OF THE INTERIOR  
GEOLOGICAL SURVEY

CAPITOL PEAK QUADRANGLE  
COLORADO—PITKIN CO.  
7.5 MINUTE SERIES (TOPOGRAPHIC)

DEPT. OF GEOLOGY  
COLO. SCHOOL MINES  
Reference Collection



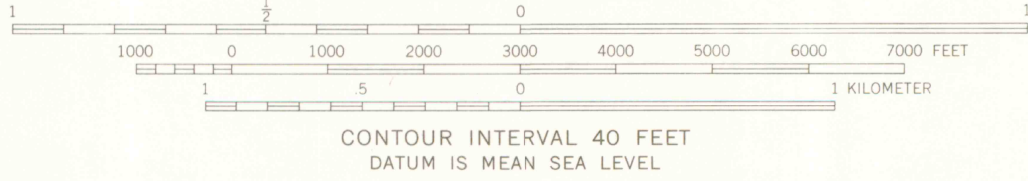
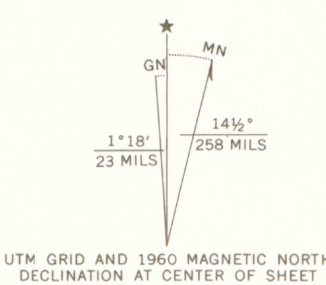
Mapped, edited, and published by the Geological Survey

Control by USGS and USC&GS

Topography by photogrammetric methods from aerial photographs taken 1958. Field checked 1960


Polyconic projection. 1927 North American datum  
10,000-foot grid based on Colorado coordinate system, central zone  
1000-meter Universal Transverse Mercator grid ticks, zone 13, shown in blue

Where omitted, land lines have not been established  
or are not shown because of insufficient data



CONTOUR INTERVAL 40 FEET  
DATUM IS MEAN SEA LEVEL

THIS MAP COMPLIES WITH NATIONAL MAP ACCURACY STANDARDS  
FOR SALE BY U. S. GEOLOGICAL SURVEY, DENVER 25, COLORADO OR WASHINGTON 25, D. C.  
A FOLDER DESCRIBING TOPOGRAPHIC MAPS AND SYMBOLS IS AVAILABLE ON REQUEST



ROAD CLASSIFICATION  
Unimproved dirt —————

CAPITOL PEAK, COLO.  
N3907.5—W10700/7.5

1960

AMS 4562 II NE—SERIES V877 LIBRARY USE ONLY

G  
3701  
C222  
s24  
U5  
OFFICE COPY



MAY 26 1987  
MAP ROOM  
ARTHUR LAKES LIBRARY