



Mapped, edited, and published by the Geological Survey  
in cooperation with U. S. Corps of Engineers

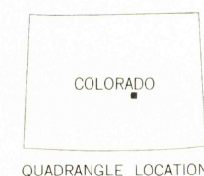
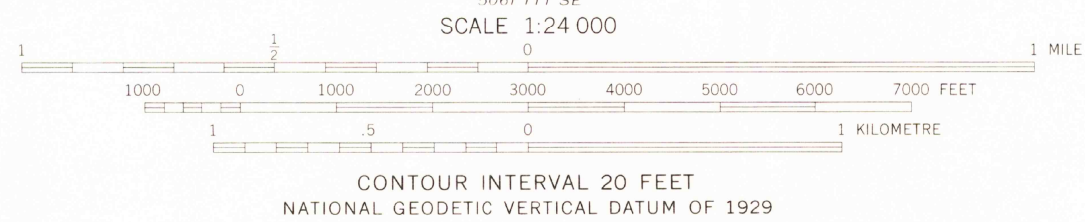
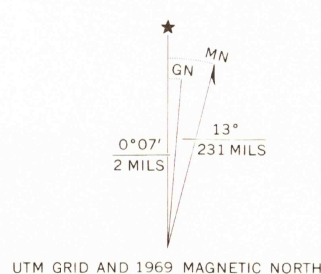
Control by USGS and USACE

Topography by photogrammetric methods from aerial photographs  
taken 1947. Field checked 1948. Revised from aerial  
photographs taken 1960. Field checked 1961.

Polyconic projection. 1927 North American datum.  
10,000-foot grid based on Colorado coordinate system,  
central zone.  
1000-metre Universal Transverse Mercator grid ticks,  
zone 13, shown in blue.

Fine red dashed lines indicate selected fence and field lines where  
generally visible on aerial photographs. This information is unchecked  
Where omitted, lane lines have not been established.

Revisions shown in purple compiled from aerial  
photographs taken 1969. This information not field checked.



| ROAD CLASSIFICATION |                 |
|---------------------|-----------------|
| Heavy-duty          | Light-duty      |
| Medium-duty         | Unimproved dirt |
| Interstate Route    | U.S. Route      |
|                     | State Route     |

CHEYENNE MOUNTAIN, COLO.  
NE 1/4 MOUNT BIG CHIEF 15' QUADRANGLE  
N3837.5 - W10445.7 5

PHOTOGRAPHIC  
TOPOGRAPHIC DIVISION

1961  
PHOTOREVISED 1969  
AMS 5061 III NE-SERIES V877

JAN 12 1976