

Maped, edited, and published by the Geological Survey
in cooperation with U. S. Corps of Engineers

Control by USGS and USC&GS


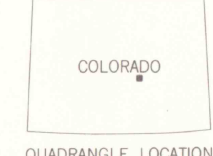
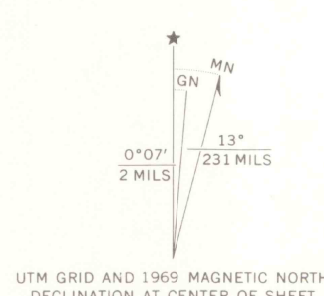
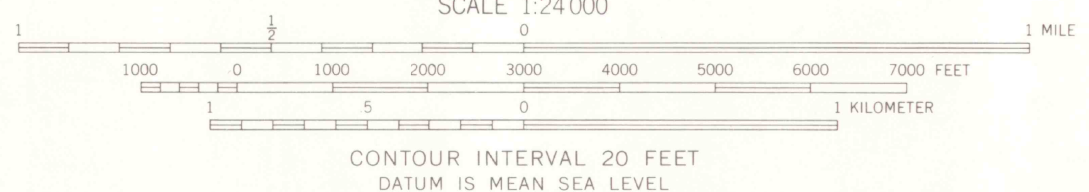
Topography by photogrammetric methods from aerial photographs
taken 1947. Field checked 1948. Revised from aerial
photographs taken 1960. Field checked 1961.

Polyconic projection. 1927 North American datum.
10,000-foot grid based on Colorado coordinate system,
central zone.
1000-meter Universal Transverse Mercator grid ticks,
zone 13, shown in blue.

Fine red dashed lines indicate selected fence and field lines where
generally visible on aerial photographs. This information is unchecked.
Where omitted, land lines have not been established.

Revisions shown in purple compiled from aerial
photographs taken 1969. This information not field checked.

THIS MAP COMPLIES WITH NATIONAL MAP ACCURACY STANDARDS
FOR SALE BY U. S. GEOLOGICAL SURVEY, DENVER, COLORADO 80225, OR WASHINGTON, D. C. 20242
A FOLDER DESCRIBING TOPOGRAPHIC MAPS AND SYMBOLS IS AVAILABLE ON REQUEST



CHEYENNE MOUNTAIN, COLO.
NE 1/4 MOUNT BIG CHIEF 15' QUADRANGLE
N3837.5-W10445/7.5

1961
PHOTO REVISSED 1969
AMS 5061 III NE-SERIES V877

LIBRARY USE ONLY