

Produced by the United States Geological Survey 1967  
Revision by USDA Forest Service 2001

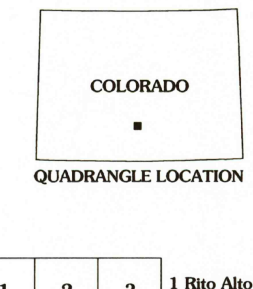
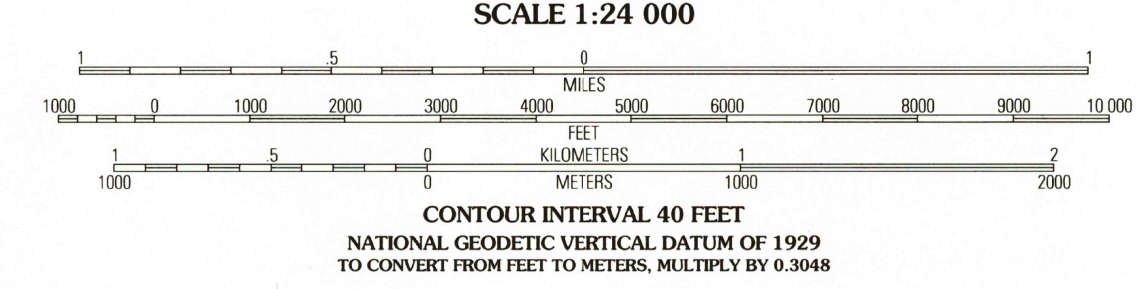
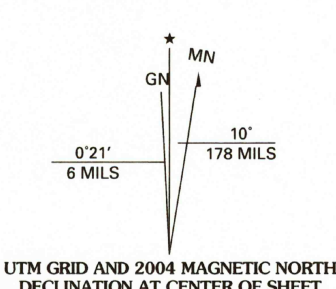
Topography compiled 1966. Planimetry derived from imagery taken 1998 and other sources. Public Land Survey System and survey control current as of 2002. Boundaries current as of 2002.

North American Datum of 1927 (NAD 27). Projection and 10 000-foot ticks: Colorado coordinate system, south zone (Lambert conformal conic). Blue 1000-meter Universal Transverse Mercator ticks, zone 13.

North American Datum of 1983 (NAD 83) is shown by dashed corner ticks. The values of the shift between NAD 27 and NAD 83 for 7.5-minute intersections are obtainable from National Geodetic Survey NADCON software.

Non-National Forest System lands within the National Forest. Inholdings may exist in other National or State reservations.

This map is not a legal document. Public lands are subject to change and leasing, and may have access restrictions; check with appropriate offices. Obtain permission before entering private lands. Unsurveyed land net is not official.



1	2	3	1 Rito Alto Peak
			2 Horn Peak
			3 Aldrich Gulch
4		5	4 Crestone
			5 Beck Mountain
			6 Sand Camp
6	7	8	7 Liberty
			8 Medano Pass

HIGHWAYS AND ROADS	
Interstate	Primary highway
U. S.	Secondary highway
State	Light-duty road
County	Composition: Unspecified...
National Forest, suitable for passenger cars	Paved
National Forest, suitable for high clearance vehicles	Gravel
National Forest Trail	Dirt
	Unimproved; 4 wheel drive
	Trail
	Gate; Barrier

CRESTONE PEAK, CO  
2001  
37105-HF-T024  
NGA 4859 1 NE-SERIES V877

USGS Library  
Reston, VA.  
Topo Archive



9 790607 197389 0