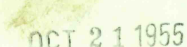


U.S.G.S.
FILE COPY
TOPOGRAPHIC DIVISION





HARD-SURFACE ALL WEATHER ROADS DRY WEATHER ROADS.

Heavy-duty 4 LANE 16 LANE Improved dirt

Medium-duty 4 LANE 16 LANE Unimproved dirt

Loose-surface, graded, or narrow hard-surface - - - - -

 U. S. Route  State Route

Polyconic projection. 1927 North American datum
10000 foot grids based on Colorado (North) and
Colorado (Central) rectangular coordinate systems