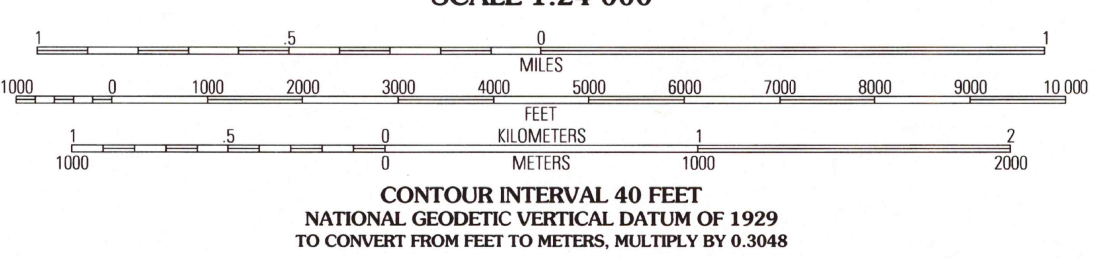
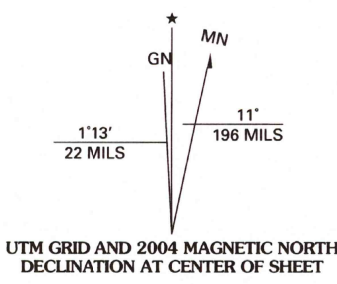
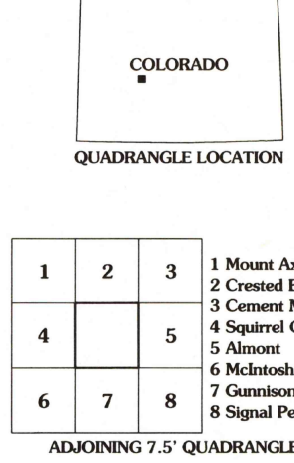


Produced by the United States Geological Survey 1964  
Revision by USDA Forest Service 2001

Topography compiled 1964. Planimetry derived from imagery taken 1999 and other sources. Public Land Survey System and survey control current as of 2002. Boundaries current as of 2002.  
North American Datum of 1927 (NAD 27). Projection and 10 000-foot ticks: Colorado coordinate system, central zone (Lambert conformal conic). Blue 1000-meter Universal Transverse Mercator ticks, zone 13.  
North American Datum of 1983 (NAD 83) is shown by dashed corner ticks. The values of the shift between NAD 27 and NAD 83 for 7.5-minute intersections are obtainable from National Geodetic Survey NADCON software.  
Non-National Forest System lands within the National Forest. Inholdings may exist in other National or State reservations.  
This map is not a legal land line or ownership document. Public lands are subject to change and leasing, and may have access restrictions; check with local offices. Obtain permission before entering private lands.



THIS MAP COMPLIES WITH NATIONAL MAP ACCURACY STANDARDS  
FOR SALE BY U.S. GEOLOGICAL SURVEY, P.O. BOX 25286, DENVER, COLORADO 80225  
A FOLDER DESCRIBING TOPOGRAPHIC MAPS AND SYMBOLS IS AVAILABLE ON REQUEST



HIGHWAYS AND ROADS	
Interstate.....	Primary highway.....
U.S. ....	Secondary highway.....
State ....	Light-duty road.....
County ....	Composition: Unspecified.....
National Forest, suitable for passenger cars.....	Paved.....
National Forest, suitable for high clearance vehicles.....	Gravel.....
National Forest Trail.....	Dirt.....
	Unimproved; 4 wheel drive.....
	Trail.....
	Gate; Barrier.....

FLAT TOP, CO  
2001  
38106-F8-TT-024  
NIMA 4661 III NW-SERIES V877

USGS Library  
Reston, VA.  
Topo Archive

