

UNITED STATES
DEPARTMENT OF THE INTERIOR
GEOLOGICAL SURVEY

FLORENCE QUADRANGLE
COLORADO—FREMONT CO.
7.5 MINUTE SERIES (TOPOGRAPHIC)



Mapped, edited, and published by the Geological Survey

Control by USGS and NOS/NOAA

Topography from aerial photographs by photogrammetric methods

Aerial photographs taken 1954. Field check 1959

Polyconic projection. 1927 North American datum

10,000-foot grid based on Colorado coordinate system, central zone

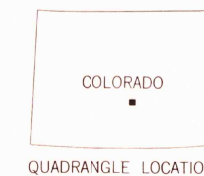
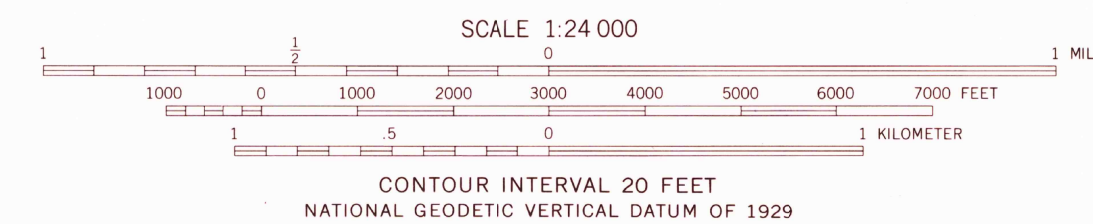
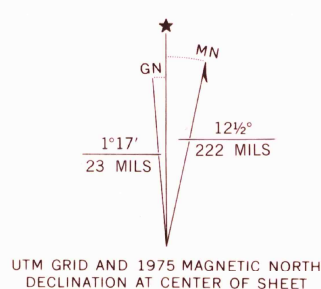
1000-meter Universal Transverse Mercator grid ticks, zone 13, shown in blue

Dashed land lines indicate approximate locations

Fine red dashed lines indicate selected fence and field lines where generally visible on aerial photographs

This information is unchecked

Revisions shown in purple compiled from aerial photographs taken 1975. This information not field checked



ROAD CLASSIFICATION
Primary highway, hard surface
Secondary highway, hard surface
Unimproved road
Interstate Route
U.S. Route
State Route

USGS
Historical File
Topographic Division

FLORENCE, COLO.
N3822.5-W10500/7.5

1959
PHOTOREVISED 1975
AMS 4960 1 NE—SERIES V877

THIS MAP COMPLIES WITH NATIONAL MAP ACCURACY STANDARDS
FOR SALE BY U.S. GEOLOGICAL SURVEY, DENVER, COLORADO 80225, OR RESTON, VIRGINIA 22092
A FOLDER DESCRIBING TOPOGRAPHIC MAPS AND SYMBOLS IS AVAILABLE ON REQUEST

JUL 1 1 1978

6400