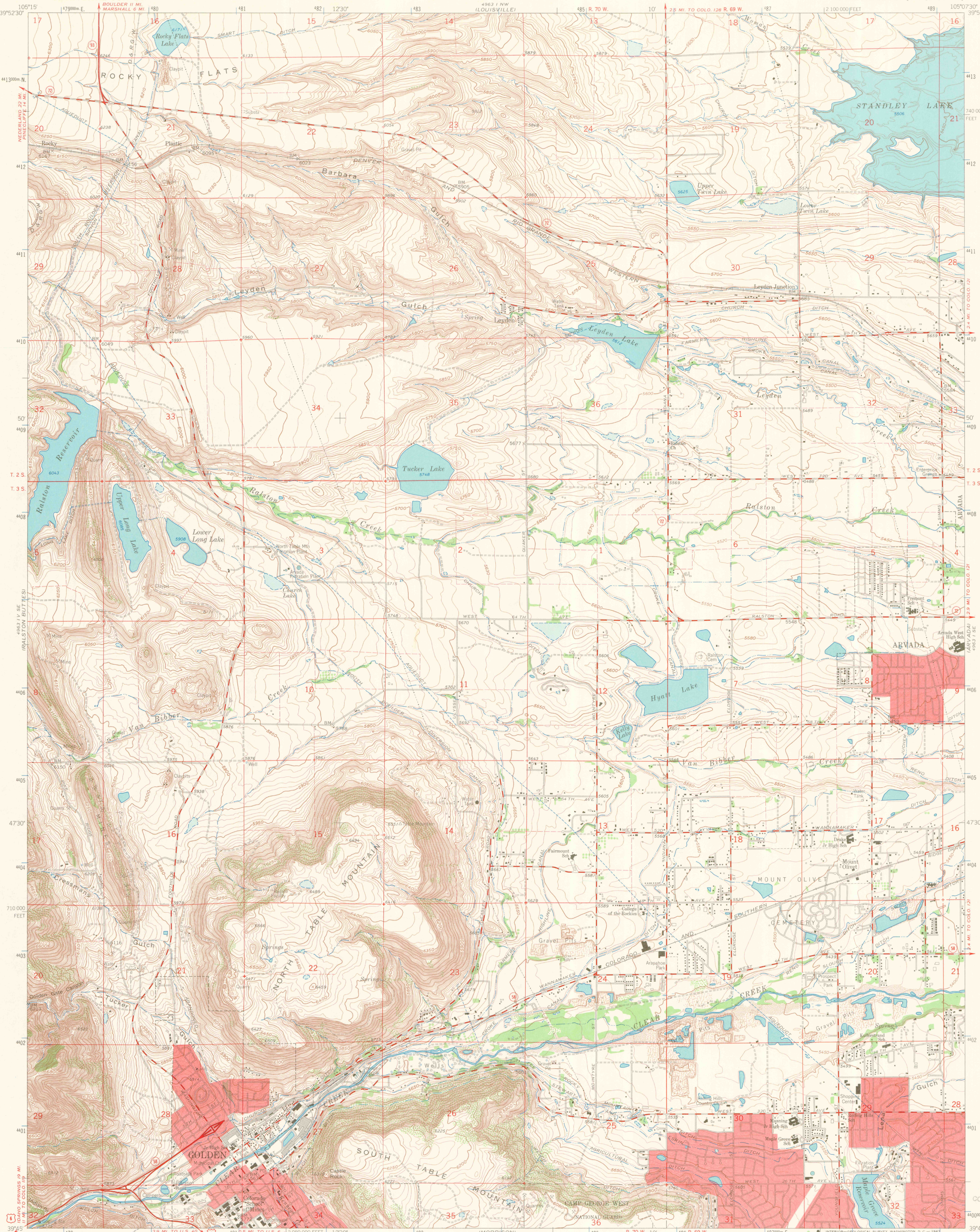


UNITED STATES
DEPARTMENT OF THE INTERIOR
GEOLOGICAL SURVEY

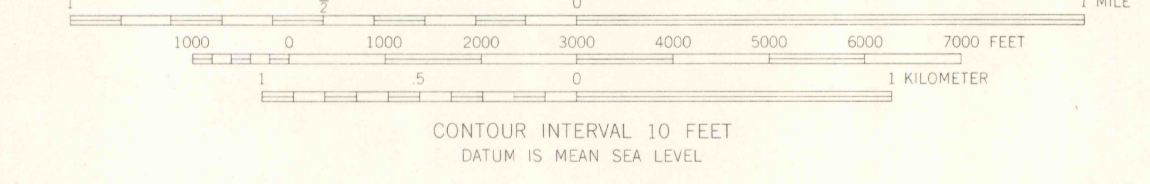
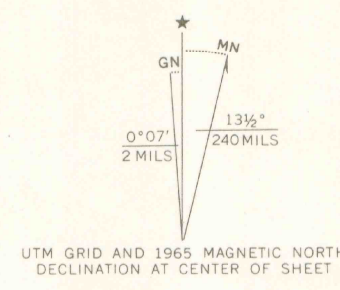
GOLDEN QUADRANGLE
COLORADO-JEFFERSON CO.
7.5 MINUTE SERIES (TOPOGRAPHIC)



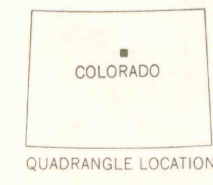
Mapped, edited, and published by the Geological Survey
Control by USGS and USC&GS

Topography by photogrammetric methods from aerial
photographs taken 1954 and 1955. Field checked 1957
Revised from aerial photographs taken 1964
Field checked 1965

Polycyclic projection. 1927 North American datum
10,000-foot grid based on Colorado coordinate system, central zone
1000-meter Universal Transverse Mercator grid ticks,
zone 13, shown in blue
Red tint indicates areas in which only landmark buildings are shown
Fine red dashed lines indicate section fence lines



OFFICE COPY
LIBRARY USE ONLY



ROAD CLASSIFICATION
Heavy-duty ——— Light-duty ———
Medium-duty ——— Unimproved dirt ———
U.S. Route ——— State Route ———

MAP ROOM
University of Oregon Library

GOLDEN, COLO.
N3945-W10507.5/7.5
1965

DEC 0 6 2000

MAP ROOM
ARTHUR LAKES LIBRARY
COLORADO SCHOOL OF MINES

G3700
s24
.G4

AMS 4963 I SW-SERIES V877