

UNITED STATES  
DEPARTMENT OF THE INTERIOR  
GEOLOGICAL SURVEY

GOLDEN QUADRANGLE  
COLORADO-JEFFERSON CO.  
7.5 MINUTE SERIES (TOPOGRAPHIC)

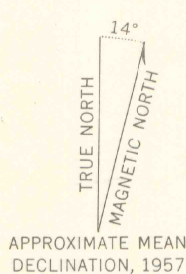


Maped, edited, and published by the Geological Survey  
Control by USGS and USC&GS

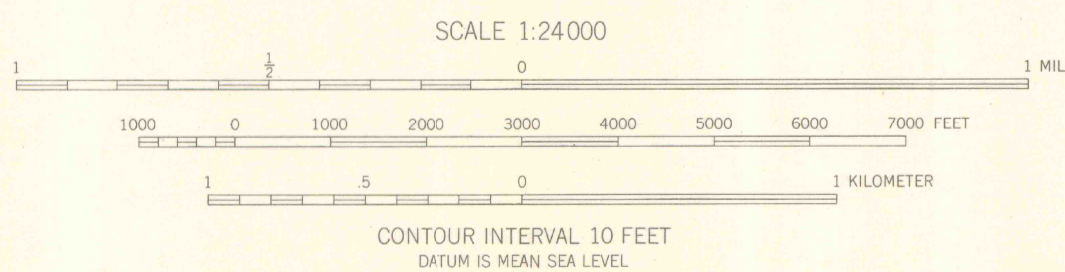
Topography from aerial photographs by multiplex methods  
Aerial photographs taken 1954-1955. Field check 1957

Polyconic projection. 1927 North American datum  
10,000-foot grid based on Colorado coordinate system,  
central zone  
1000-meter Universal Transverse Mercator grid ticks,  
zone 13, shown in blue

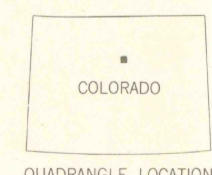
Red tint indicates areas in which only  
landmark buildings are shown



APPROXIMATE MEAN  
DECLINATION, 1957



CONTOUR INTERVAL 10 FEET  
DATUM IS MEAN SEA LEVEL



QUADRANGLE LOCATION

ROAD CLASSIFICATION  
Medium-duty ——— Light-duty ———  
Unimproved dirt ———  
U.S. Route ——— State Route ———

GOLDEN, COLO.  
N3945—W10507.5/7.5  
1957

OFFICE COPY  
LIBRARY USE ONLY

SEP 26 2003  
ATMOSPHERIC  
OCEANOGRAPHY  
MAPS

63700#3  
624  
.G4  
MAP ROOM