



Mapped, edited, and published by the Geological Survey as part of the Department of the Interior program for the development of the Missouri River Basin Control by USGS and USFWS.

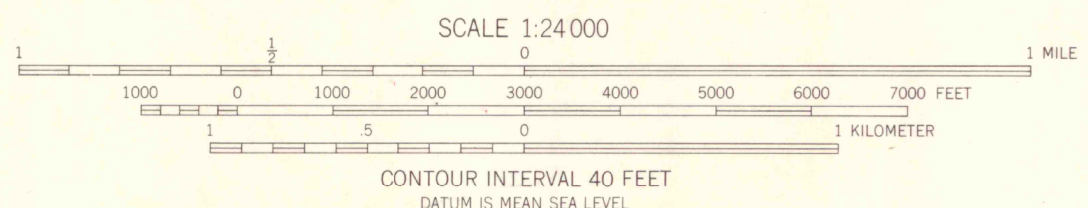
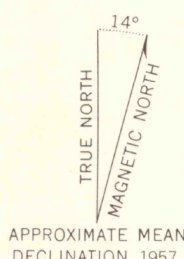
Topography from aerial photographs by photogrammetric methods. Aerial photographs taken 1953. Field check 1957.

Polyconic projection. 1927 North American datum. 10,000-foot grid based on Colorado coordinate system, central zone.

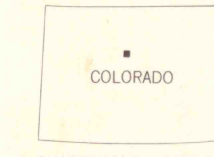
1000-meter Universal Transverse Mercator grid ticks, zone 13, shown in blue.

Dashed land lines indicate approximate locations. Land lines omitted in T. 5 and 6 S., R. 74 W., and in part of T. 6 S., R. 73 W., because of insufficient data.

Unchecked elevations are shown in brown.



THIS MAP COMPLIES WITH NATIONAL MAP ACCURACY STANDARDS
FOR SALE BY U.S. GEOLOGICAL SURVEY, DENVER 2, COLORADO OR WASHINGTON 25, D.C.
A FOLDER DESCRIBING TOPOGRAPHIC MAPS AND SYMBOLS IS AVAILABLE ON REQUEST



ROAD CLASSIFICATION

Medium-duty ——— Light-duty ———

Unimproved dirt =====

State Route

HARRIS PARK, COLO.
SE/4 GEORGETOWN 15 QUADRANGLE
N3930-W10530/7.5

1957

15 2008

ARTHUR LARSEN LIBRARY
COLORADO SCHOOL OF MINES

G 3700
s24
G4
MAP ROOM